

22°04'30"E

22°05'00"E

22°05'30"E

49°14'00"N

49°14'00"N

49°13'30"N

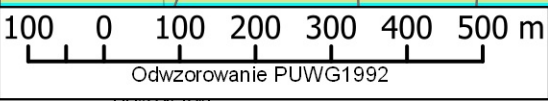
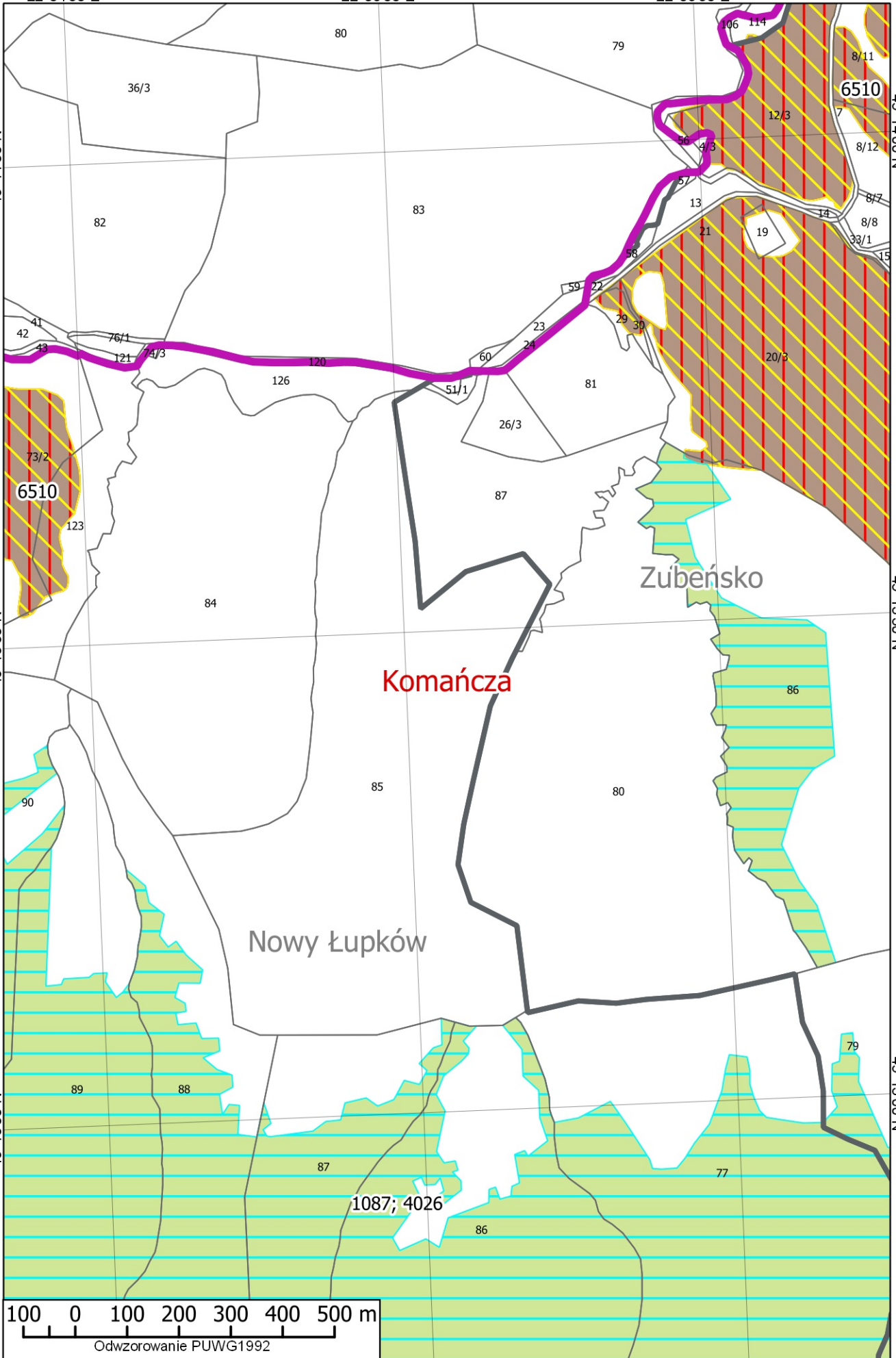
49°13'30"N

49°13'00"N

49°13'00"N

139

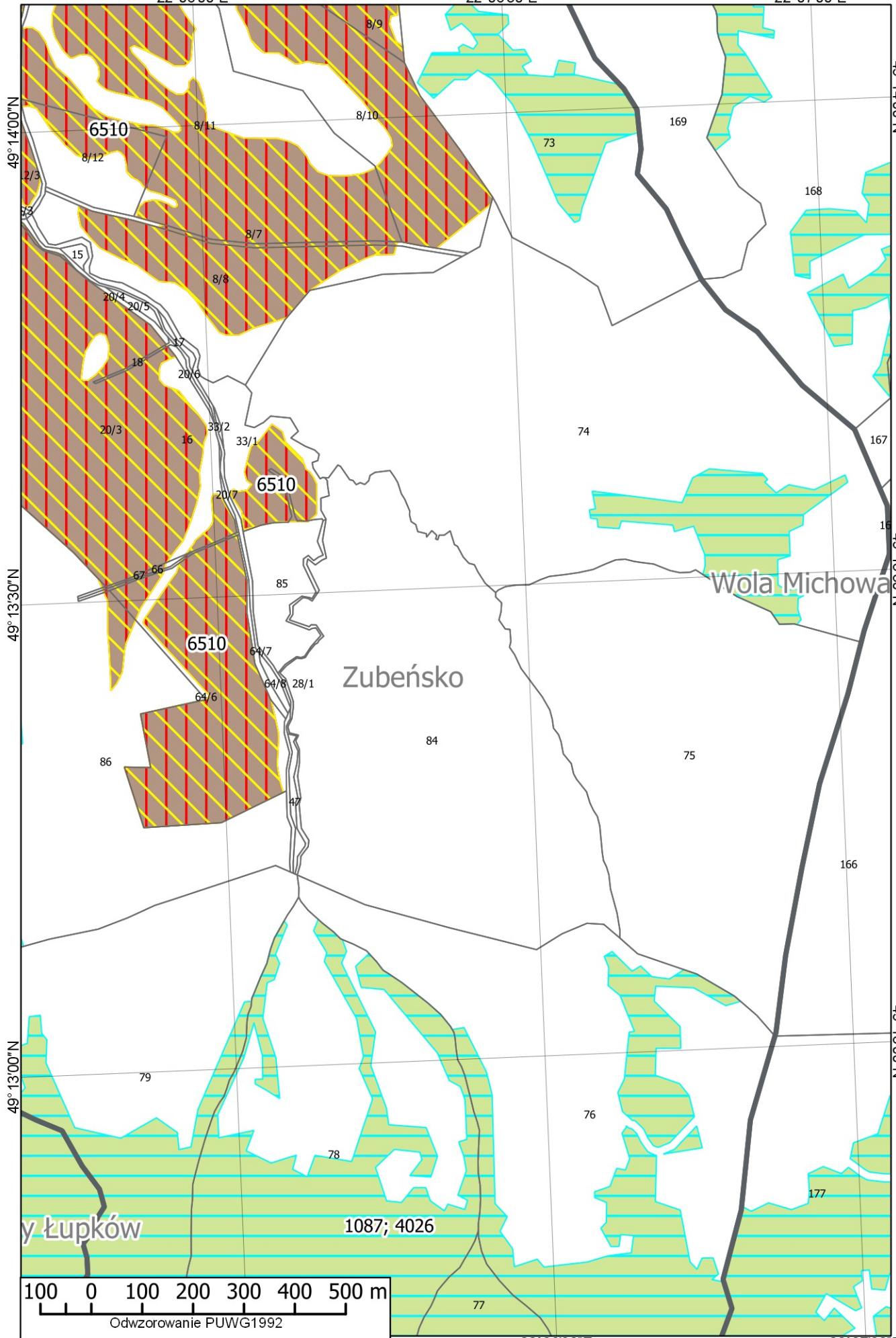
141



22°04'30"E

22°05'00"E

22°05'30"E



141

142

109

22°07'30"E

22°08'00"E

Smolnik

6510

49°14'00"N

49°14'00"N

168

167

163/3

159

164

160

49°13'30"N

143

peńsko

49°13'30"N

141

75

165

Komańcza

166

162

161

49°13'00"N

49°13'00"N

158

177

176

174

173

175

1087; 4026

100 0 100 200 300 400 500 m

Odwzorowanie PUWG1992

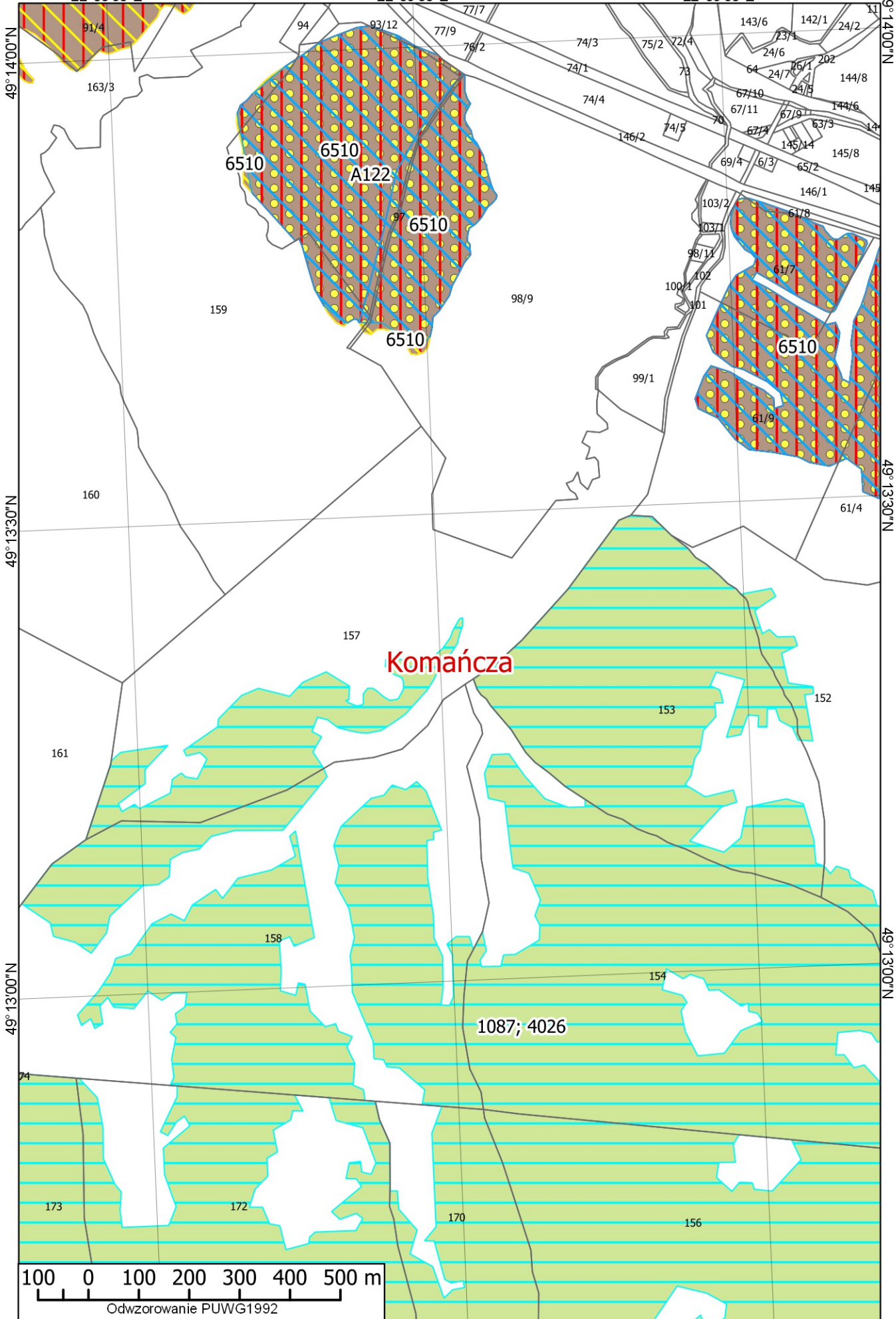
22°07'00"E

22°07'30"E

22°08'00"E

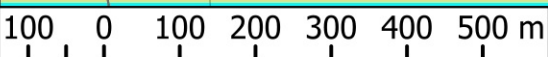
174

str. 142

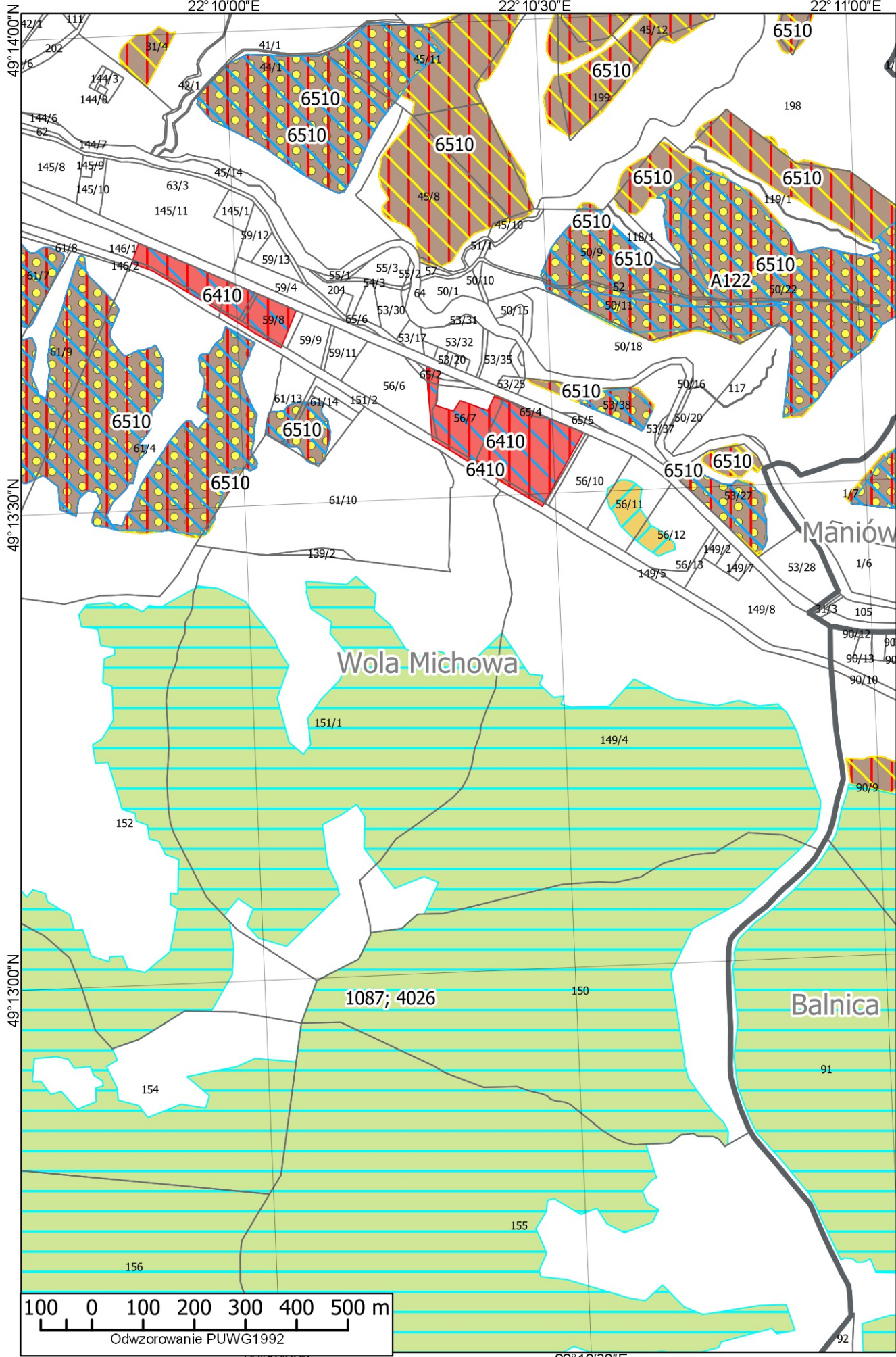


Komańcza

1087; 4026

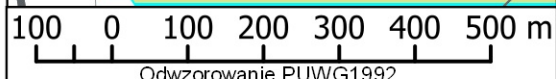
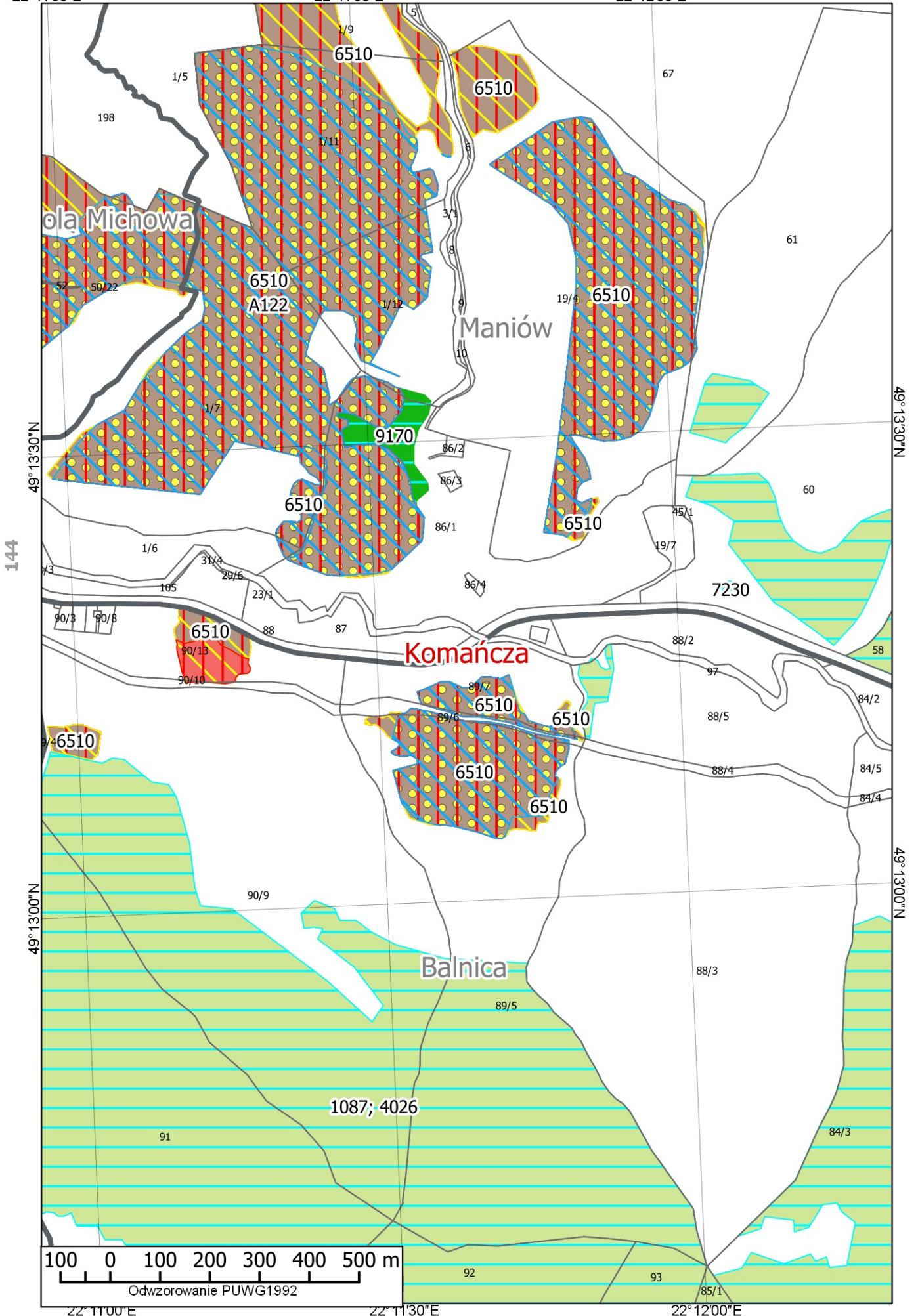


Odwzorowanie PUWG1992

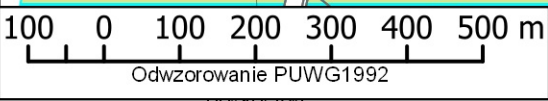
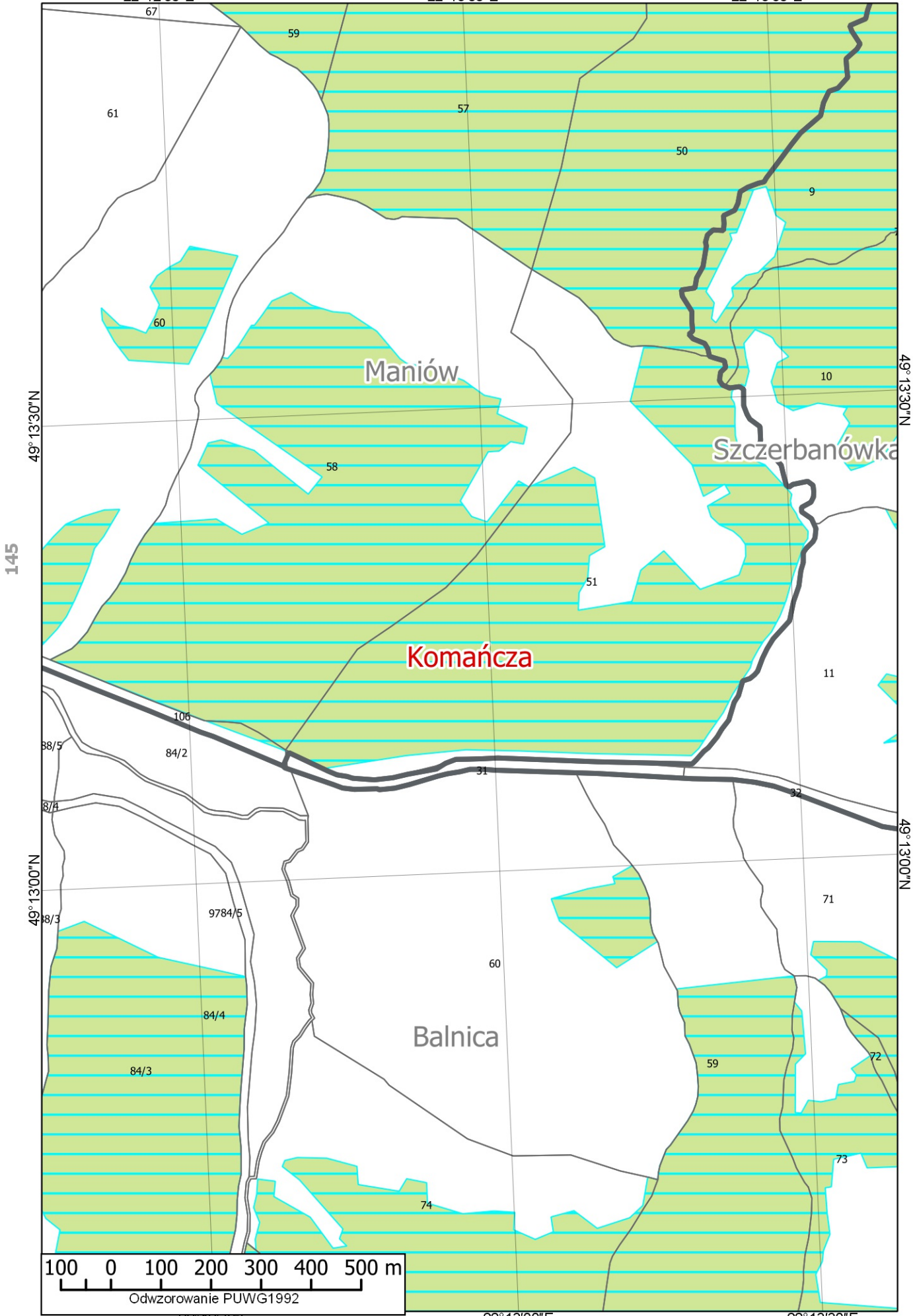


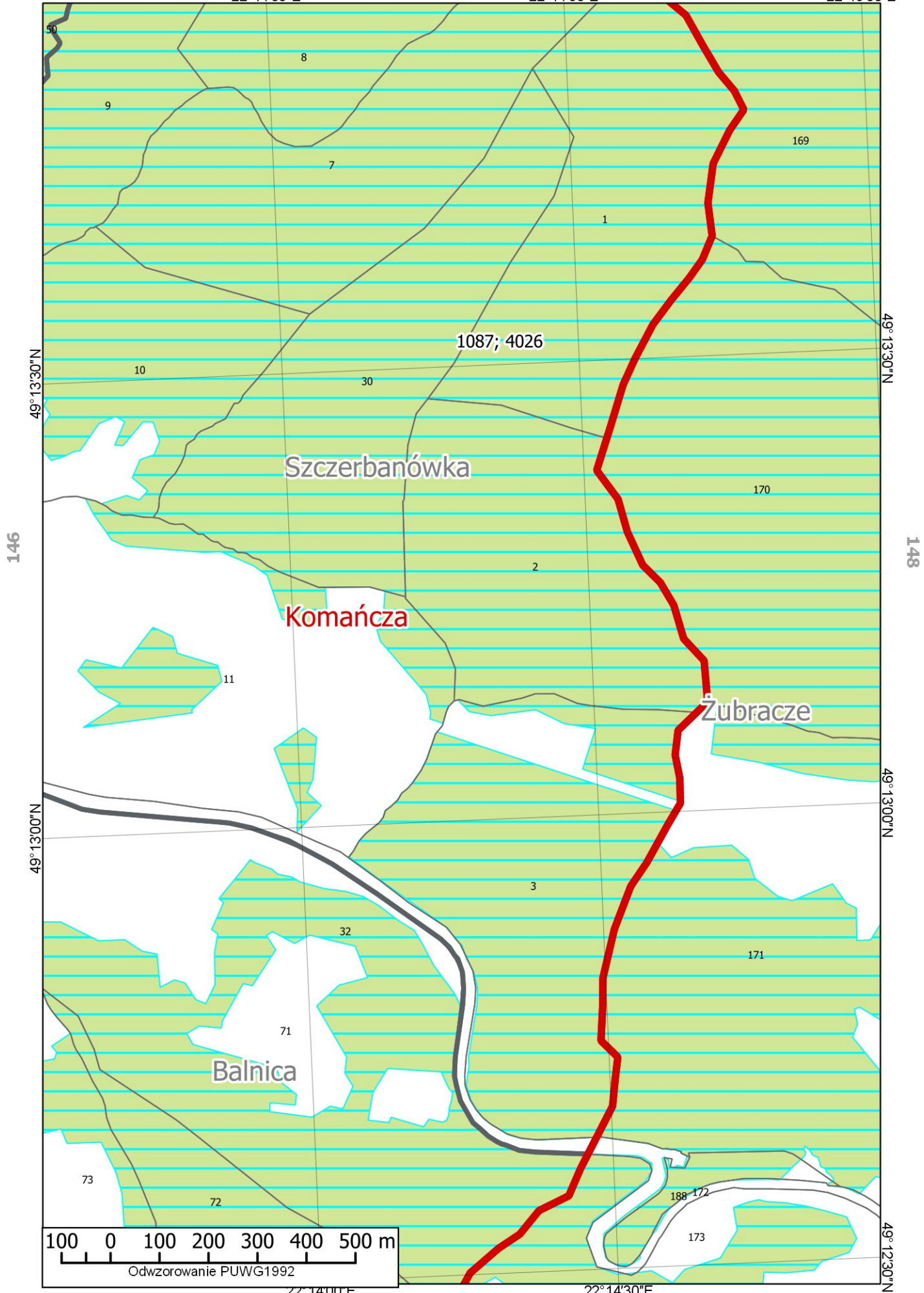
143

145



Odwzorowanie PUWG1992

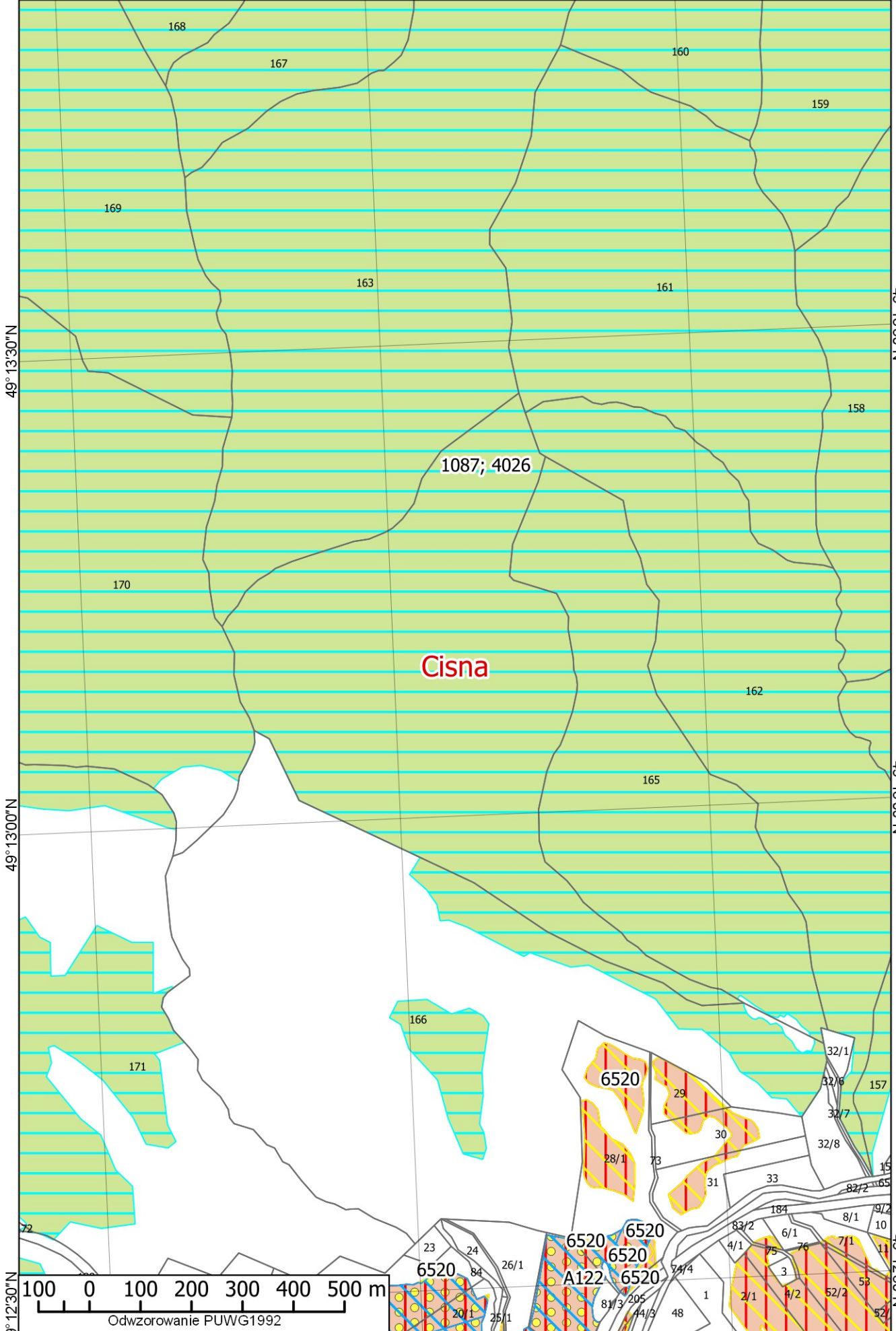




22° 15'00" E

22° 15'30" E

22° 16'00" E



49° 13'30" N

49° 13'30" N

147

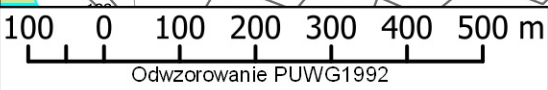
149

49° 13'00" N

49° 13'00" N

49° 12'30" N

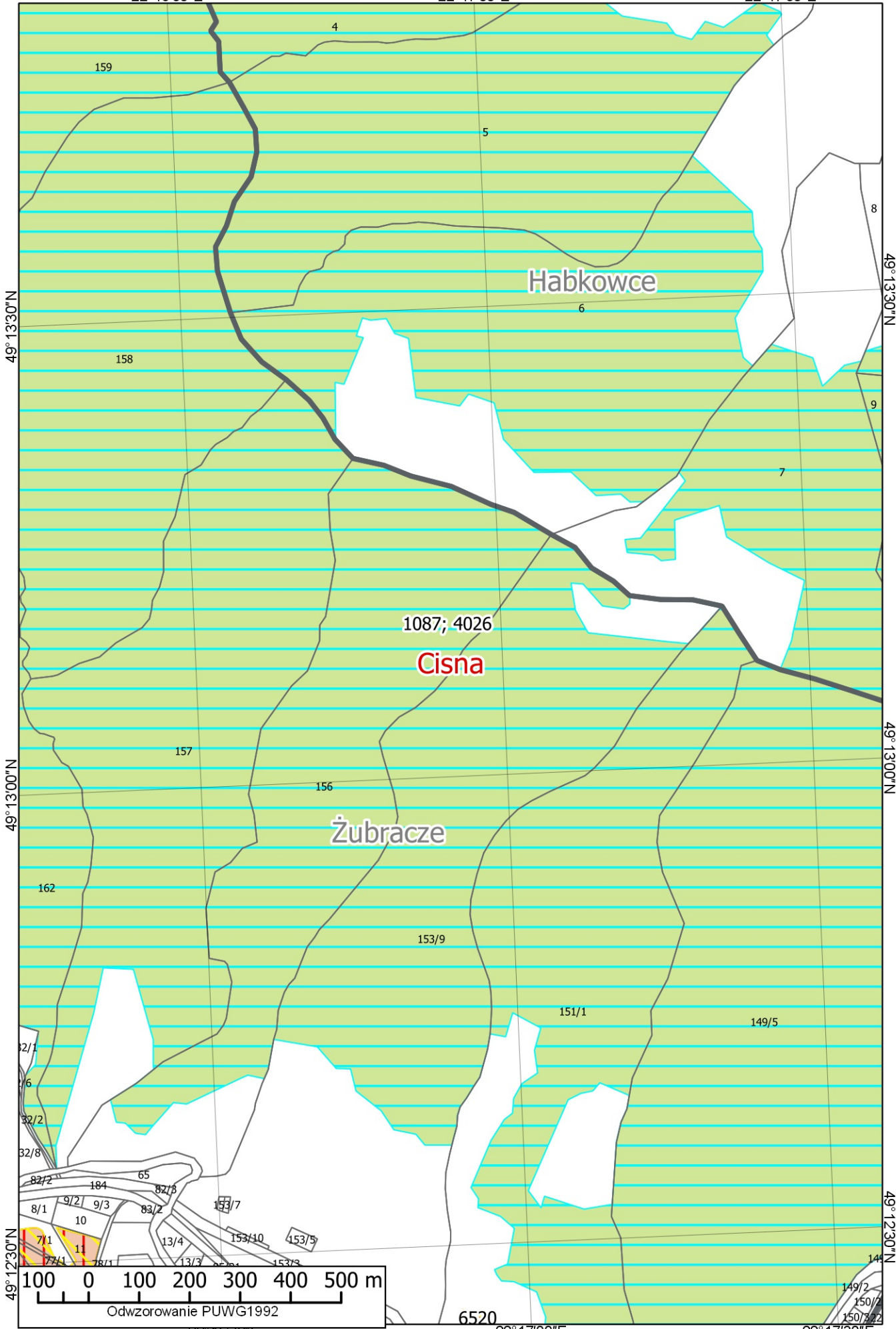
49° 12'30" N



22° 15'00" E

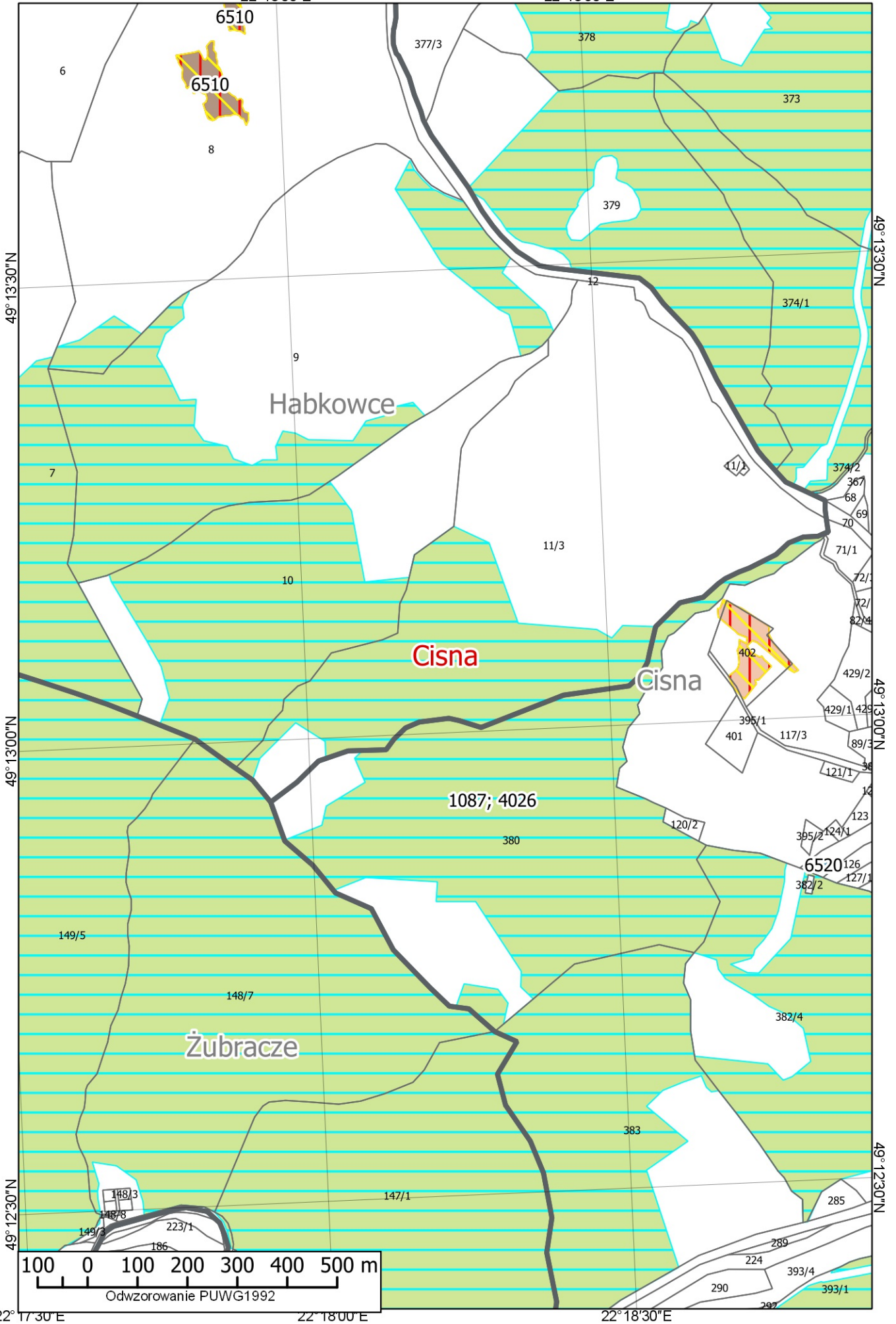
22° 15'30" E

22° 16'00" E



148

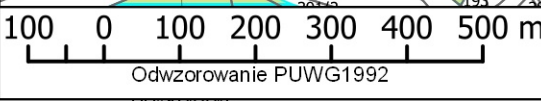
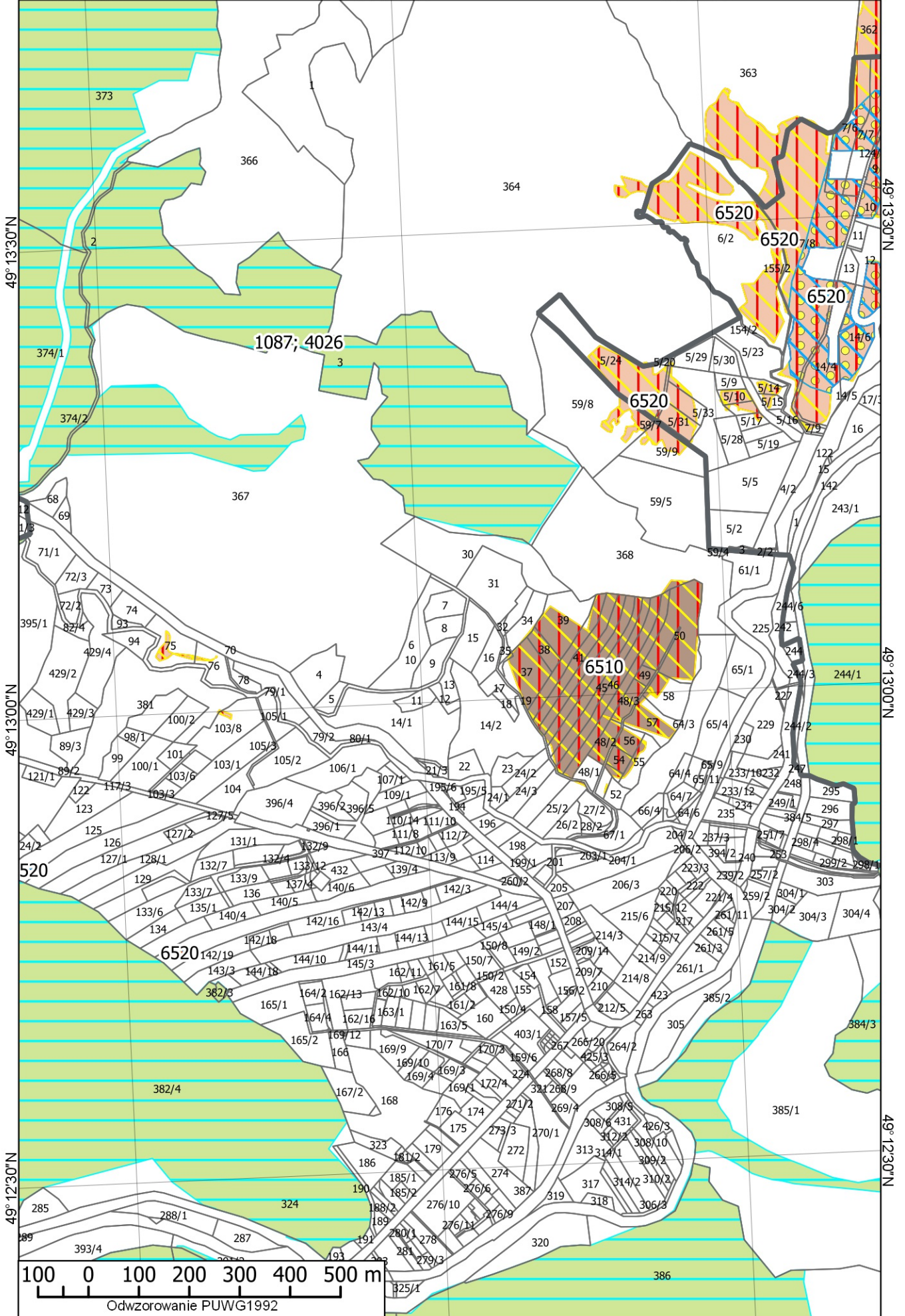
150



22° 19'00"E

22° 19'30"E

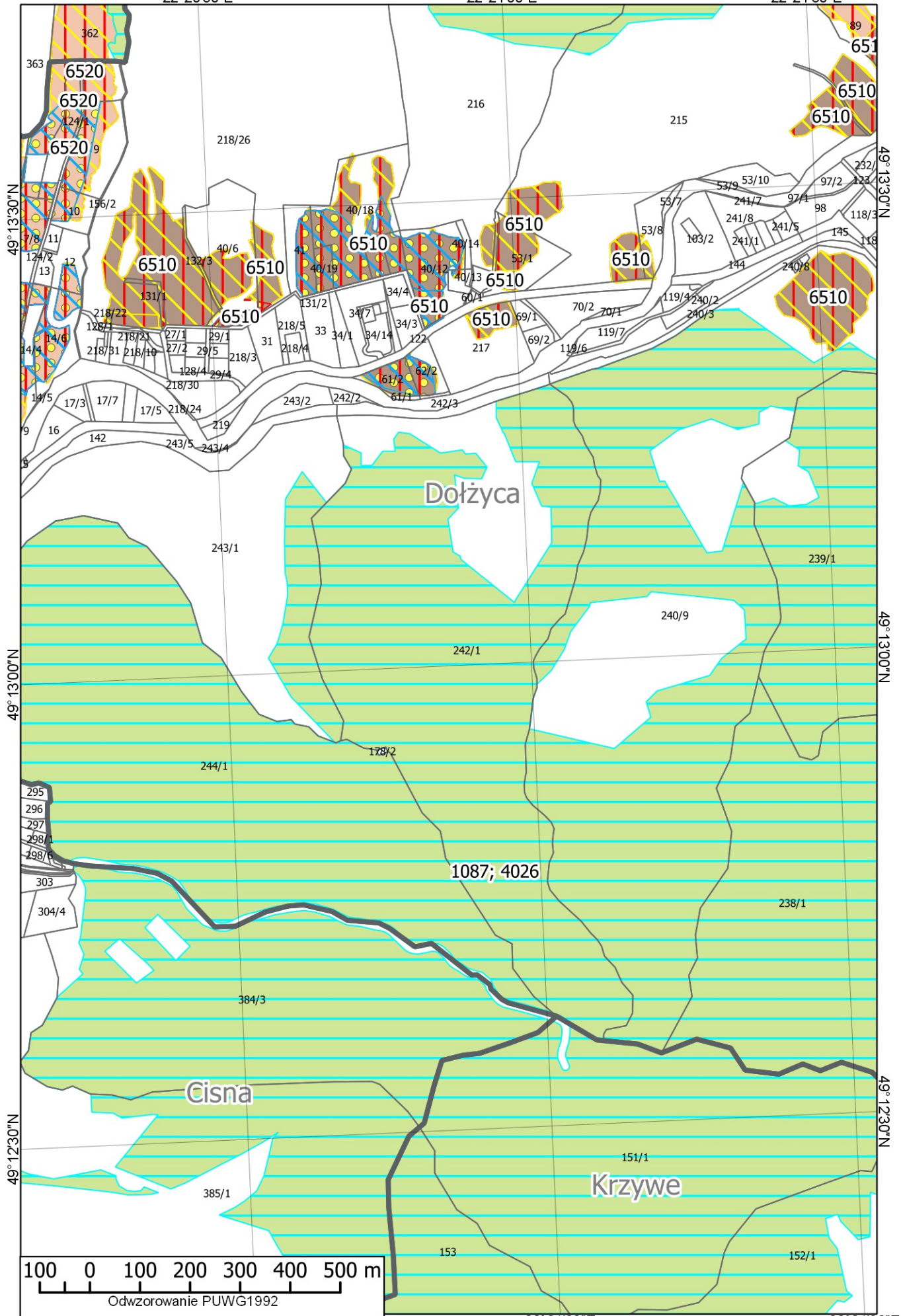
22° 20'00"E



22° 19'00"E

22° 19'30"E

22° 20'00"E



49°13'30"N

49°13'00"N

49°12'30"N

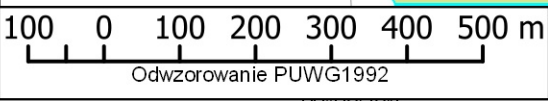
49°13'30"N

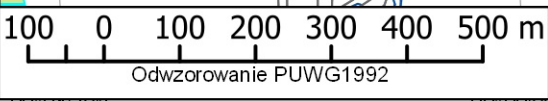
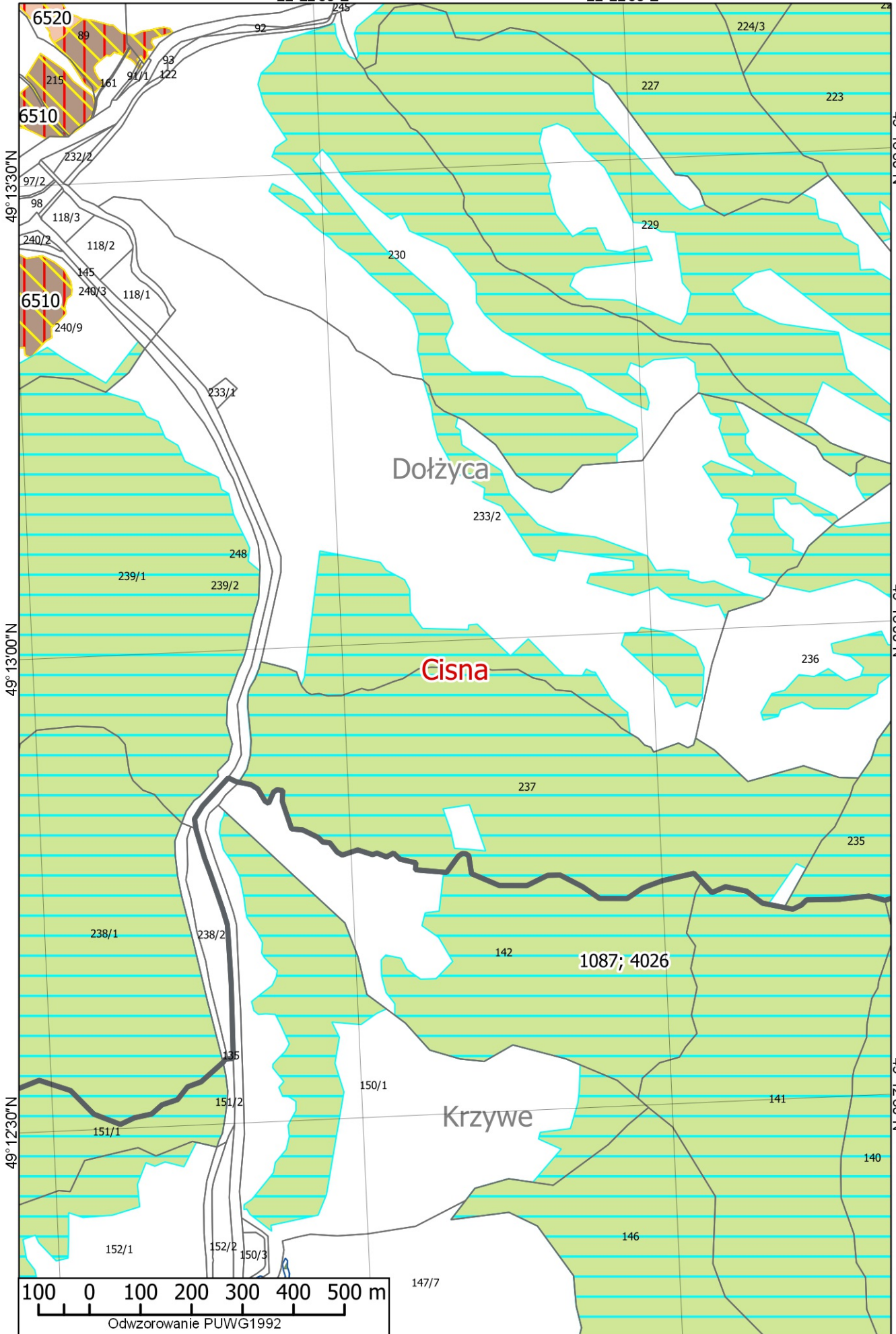
49°13'00"N

49°12'30"N

151

153





22° 23' 00" E

22° 23' 30" E

22° 24' 00" E

49° 13' 30" N

49° 13' 30" N

153

49° 13' 00" N

49° 13' 00" N

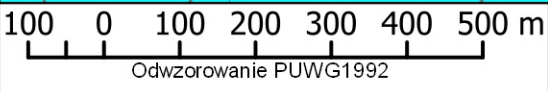
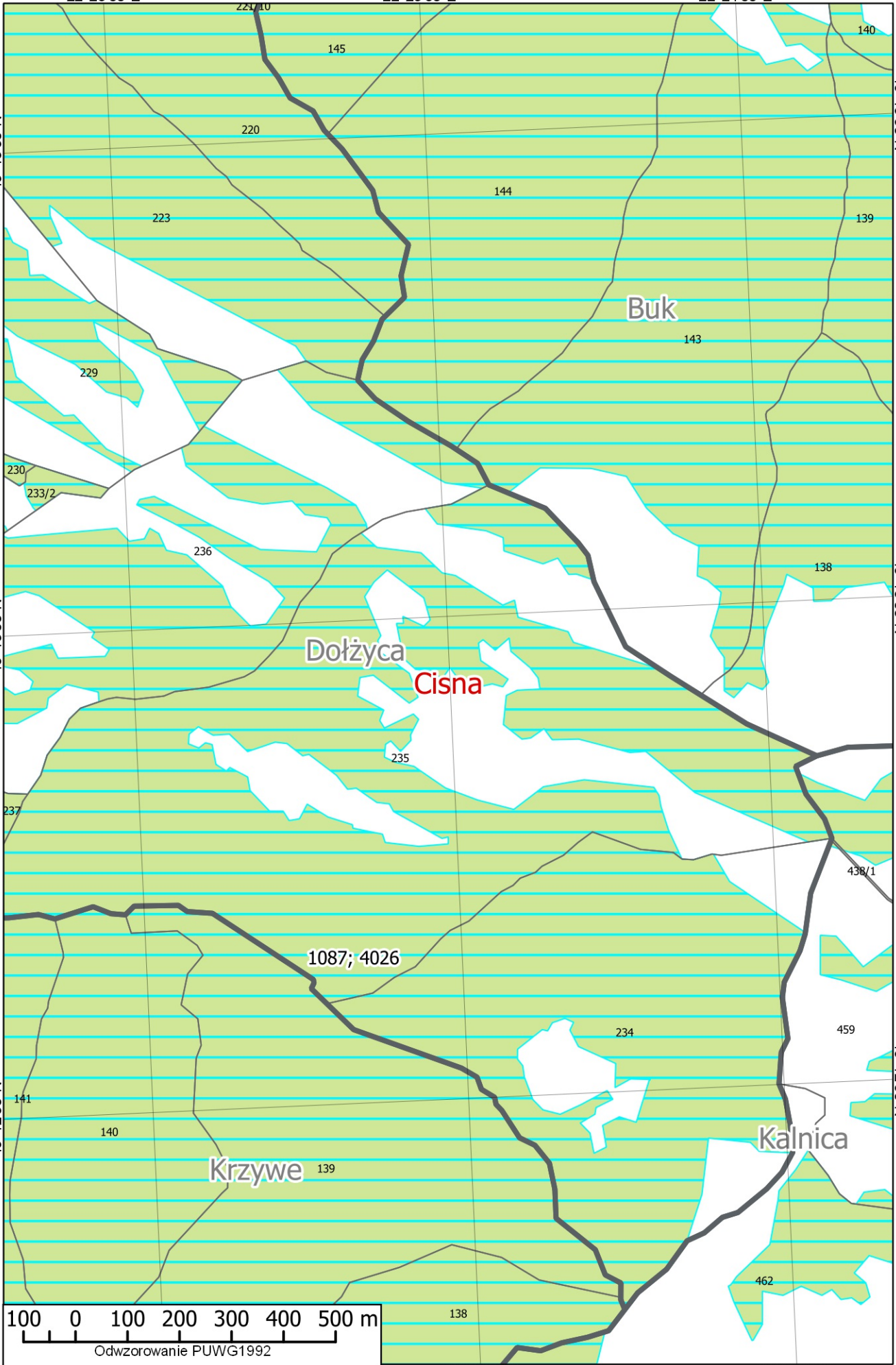
155

49° 12' 30" N

49° 12' 30" N

49° 12' 00" N

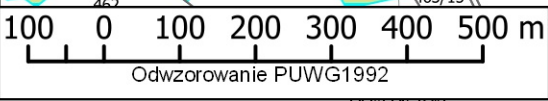
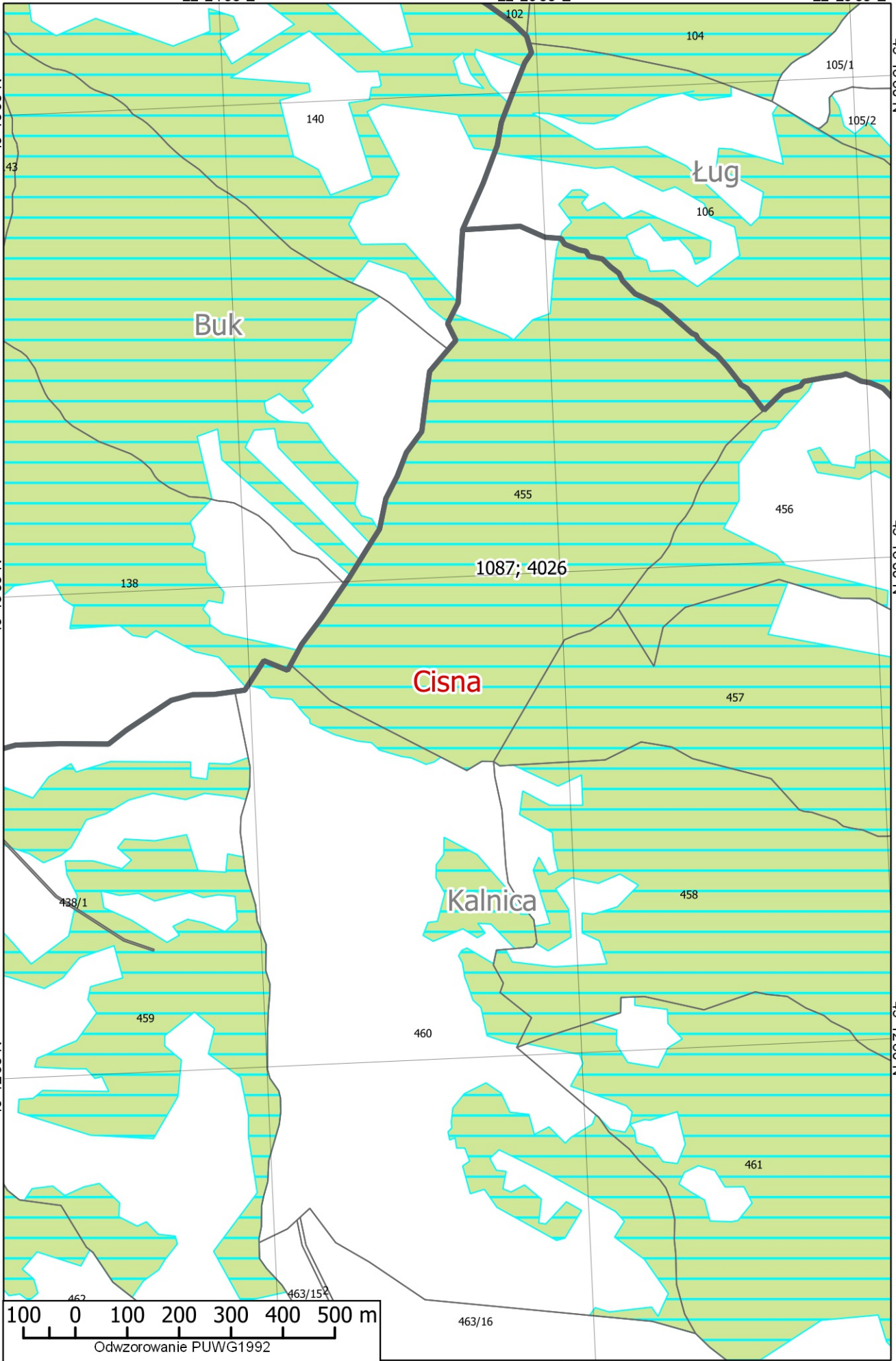
49° 12' 00" N

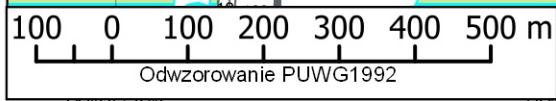
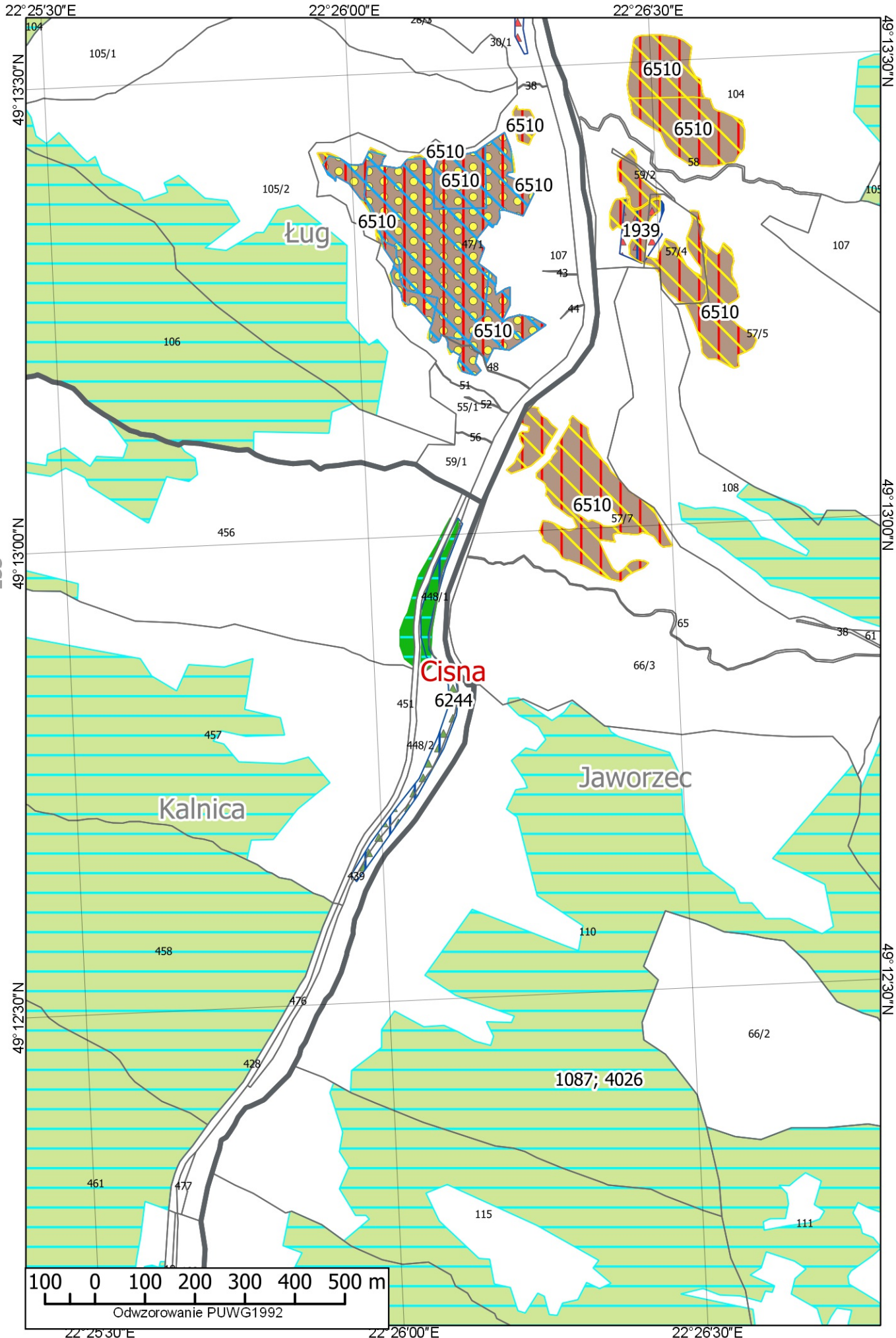


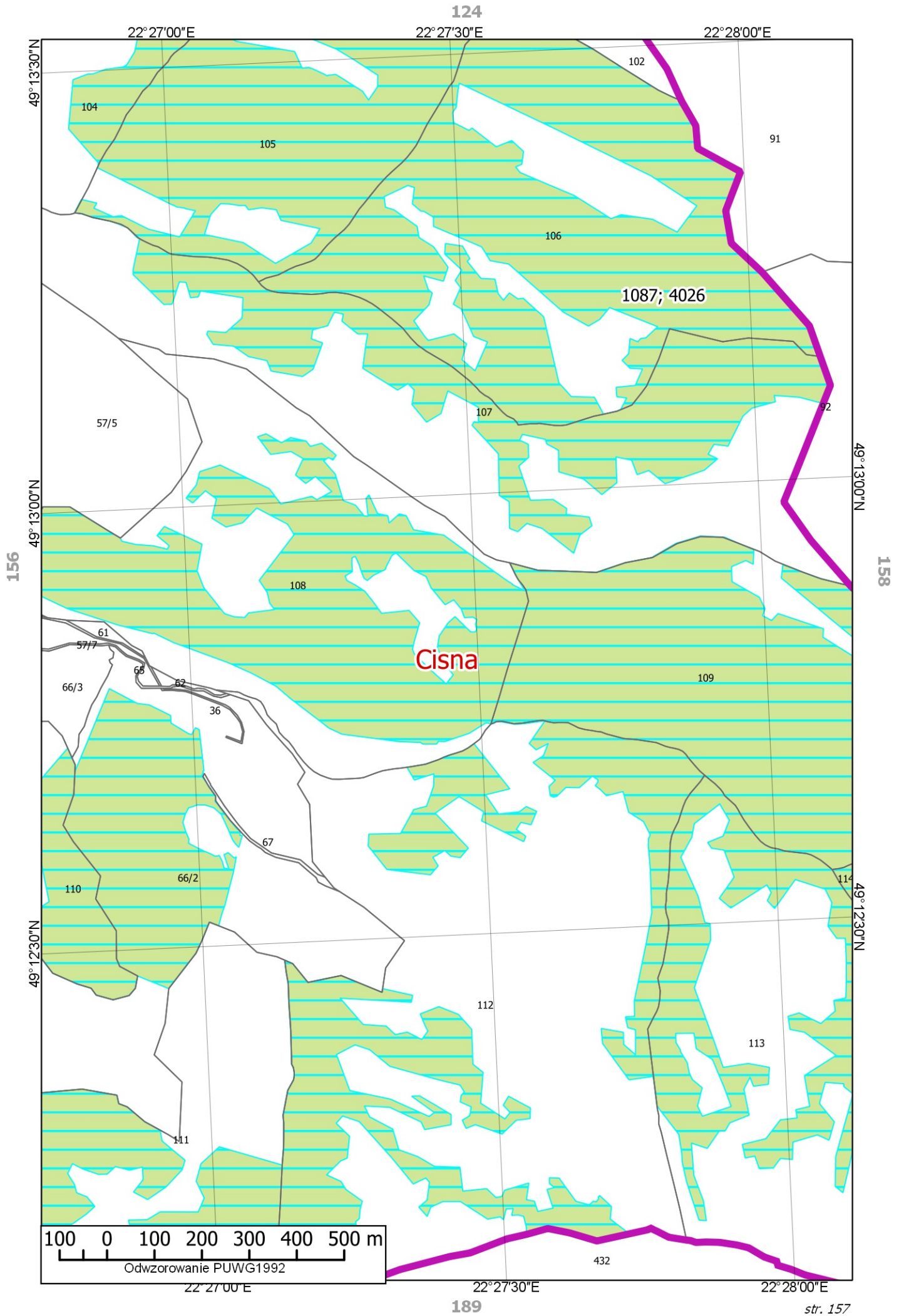
22° 23' 00" E

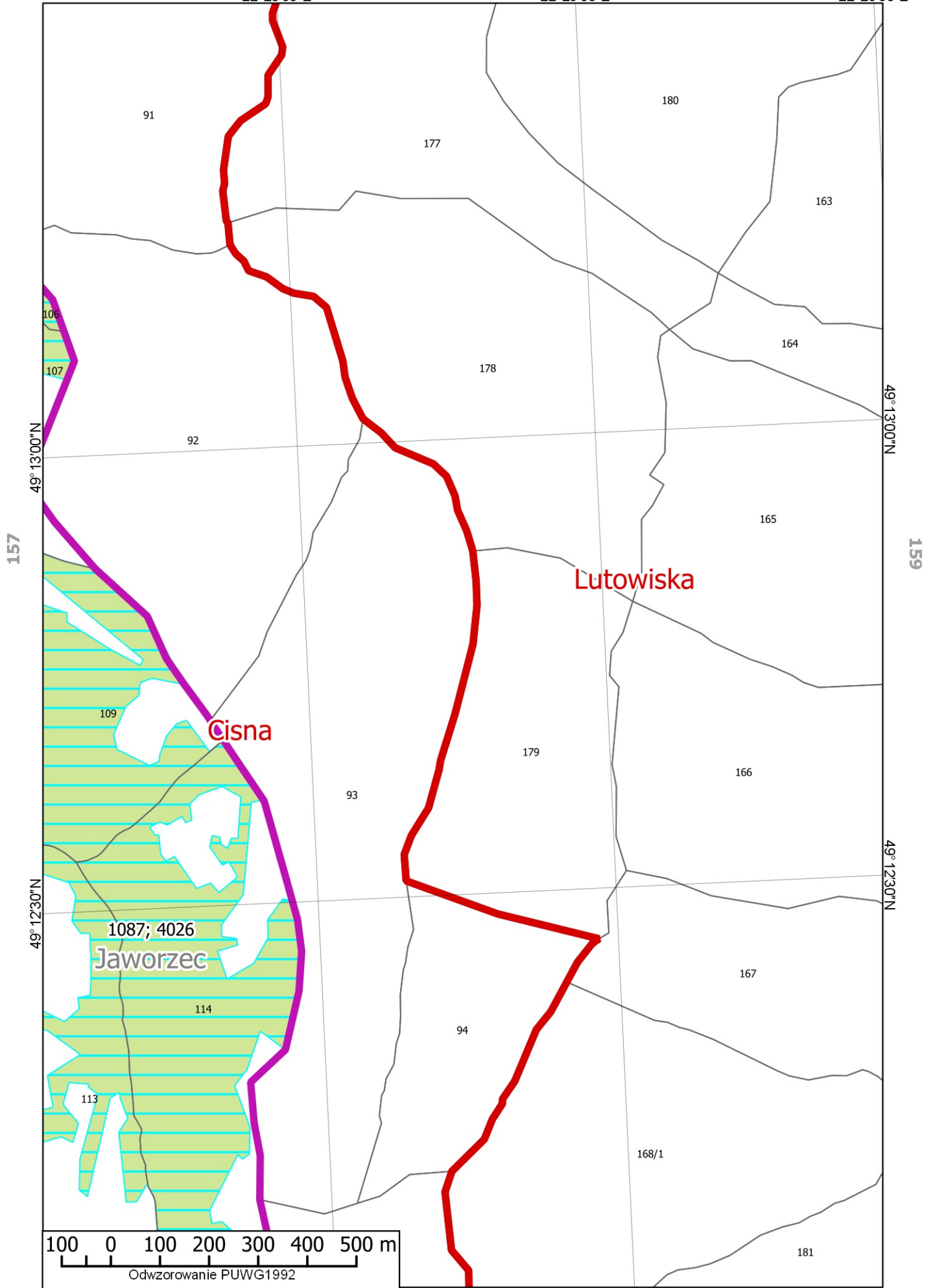
22° 23' 30" E

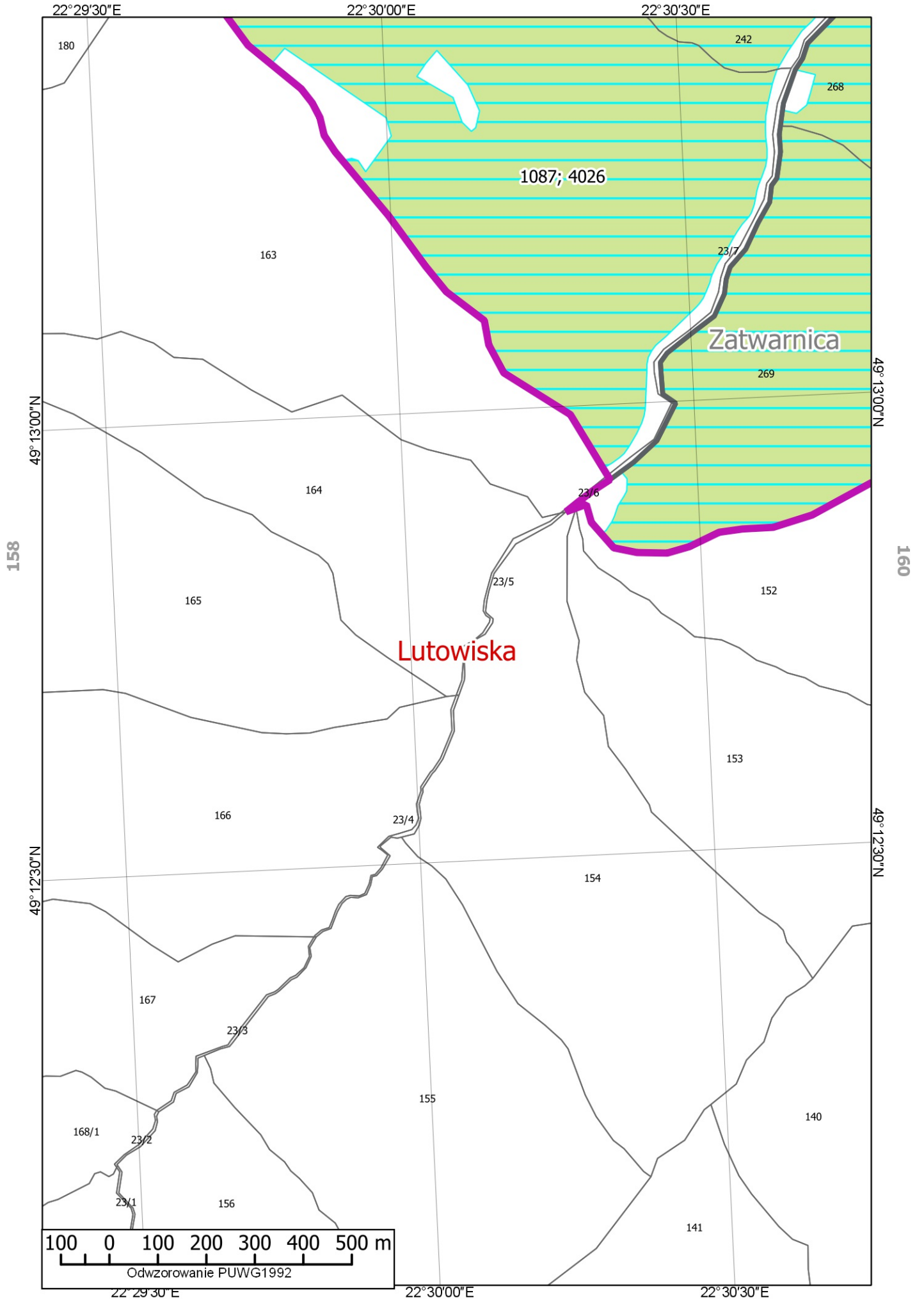
22° 24' 00" E











127

22°31'00"E

22°31'30"E

22°32'00"E

skie

265

266

294

268

255/19

258/2

269

1087; 4026

Zatwarnica

256

259

152

Lutowiska

261

153

138/1

247

21

262

248

297

138/2

140

139/1

288

139/2

118/2

118/1

117

100 0 100 200 300 400 500 m

Odwzorowanie PUWG1992

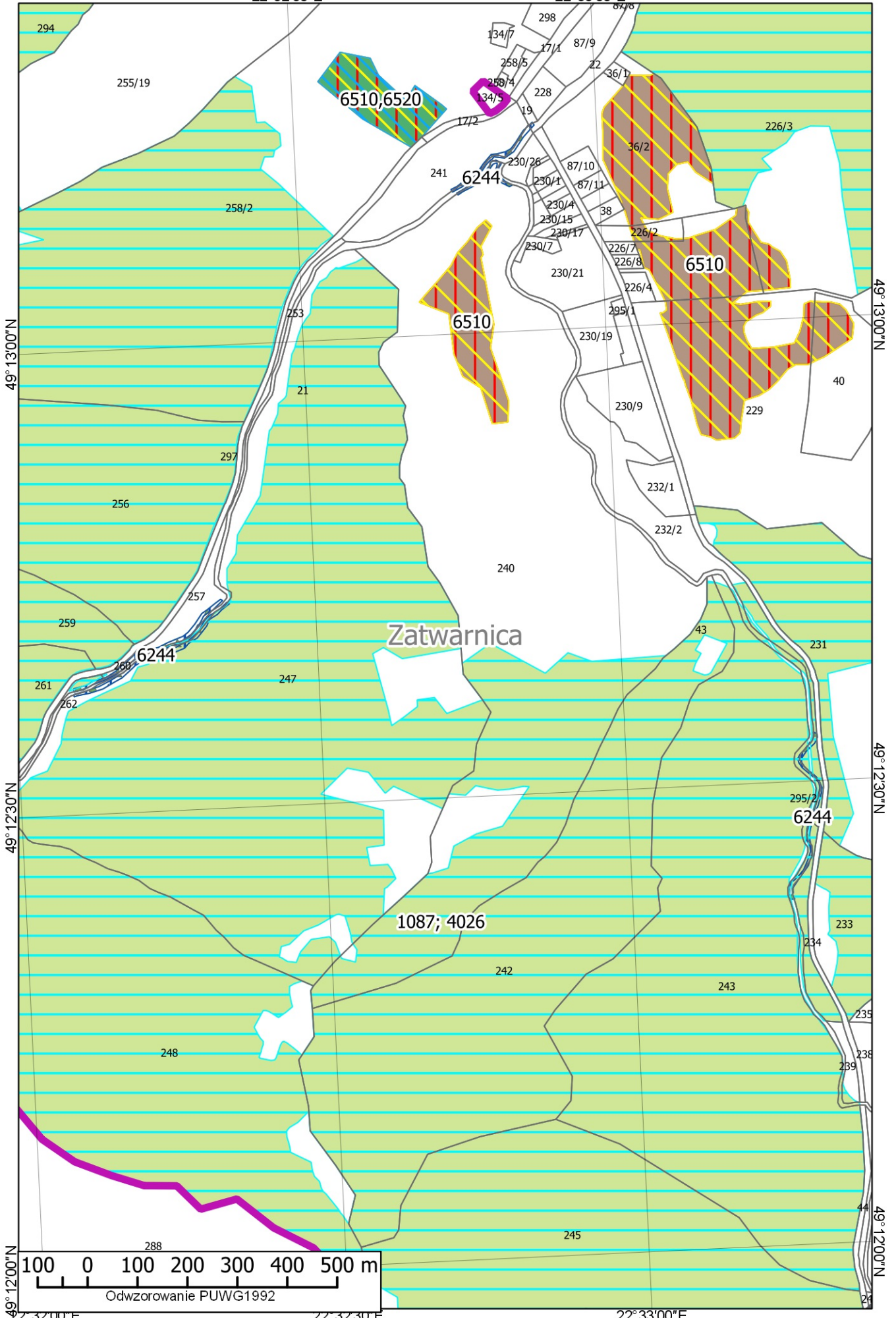
22°31'00"E

22°31'30"E

22°32'00"E

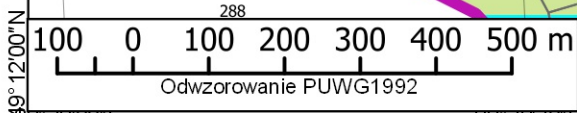
22° 32' 30" E

22° 33' 00" E



161

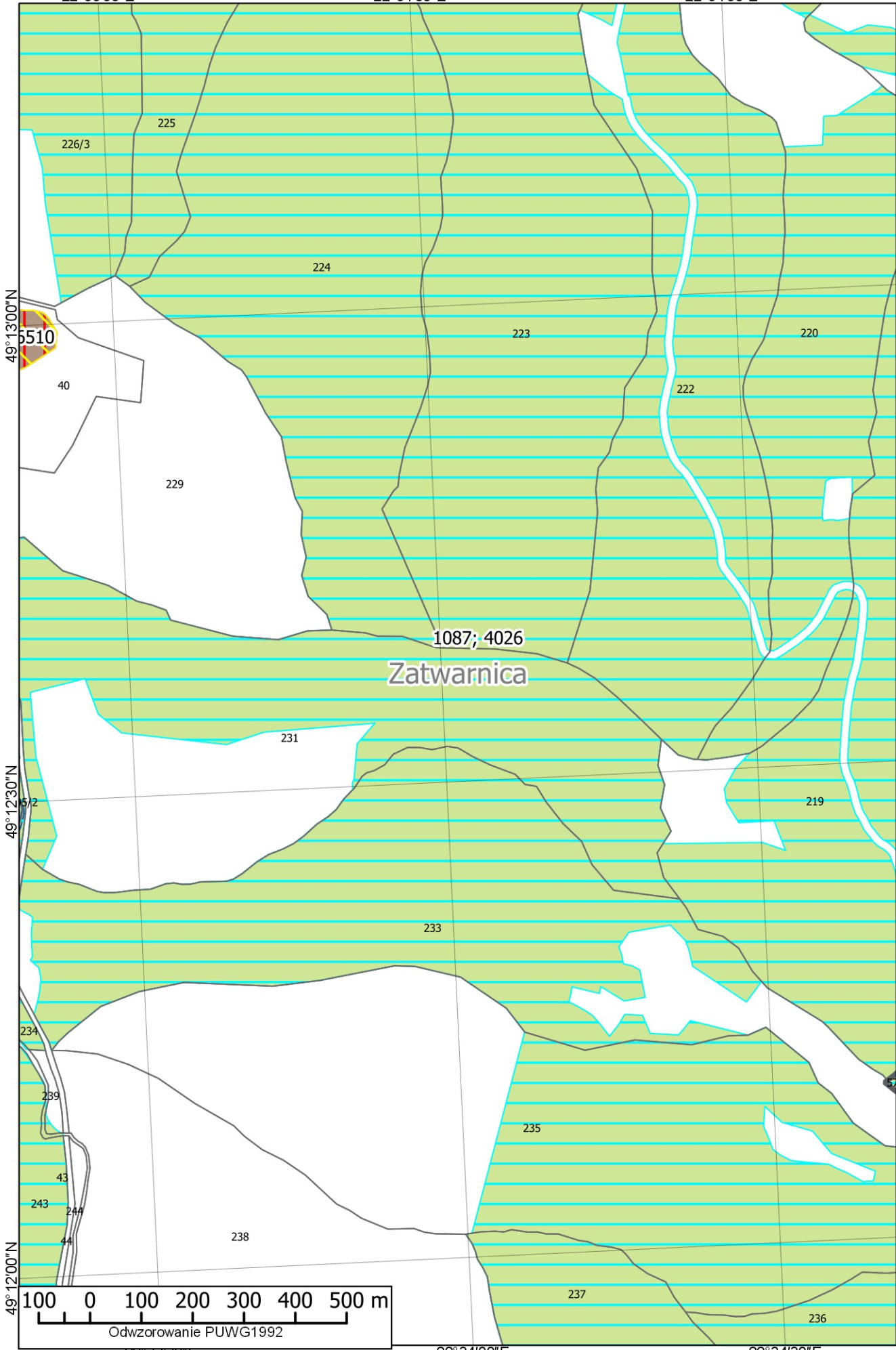
162



22°33'30"E

22°34'00"E

22°34'30"E



49°13'00"N

49°13'00"N

161

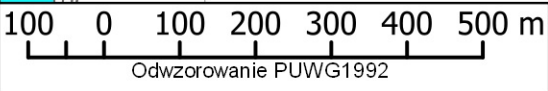
163

49°12'30"N

49°12'30"N

49°12'00"N

49°12'00"N

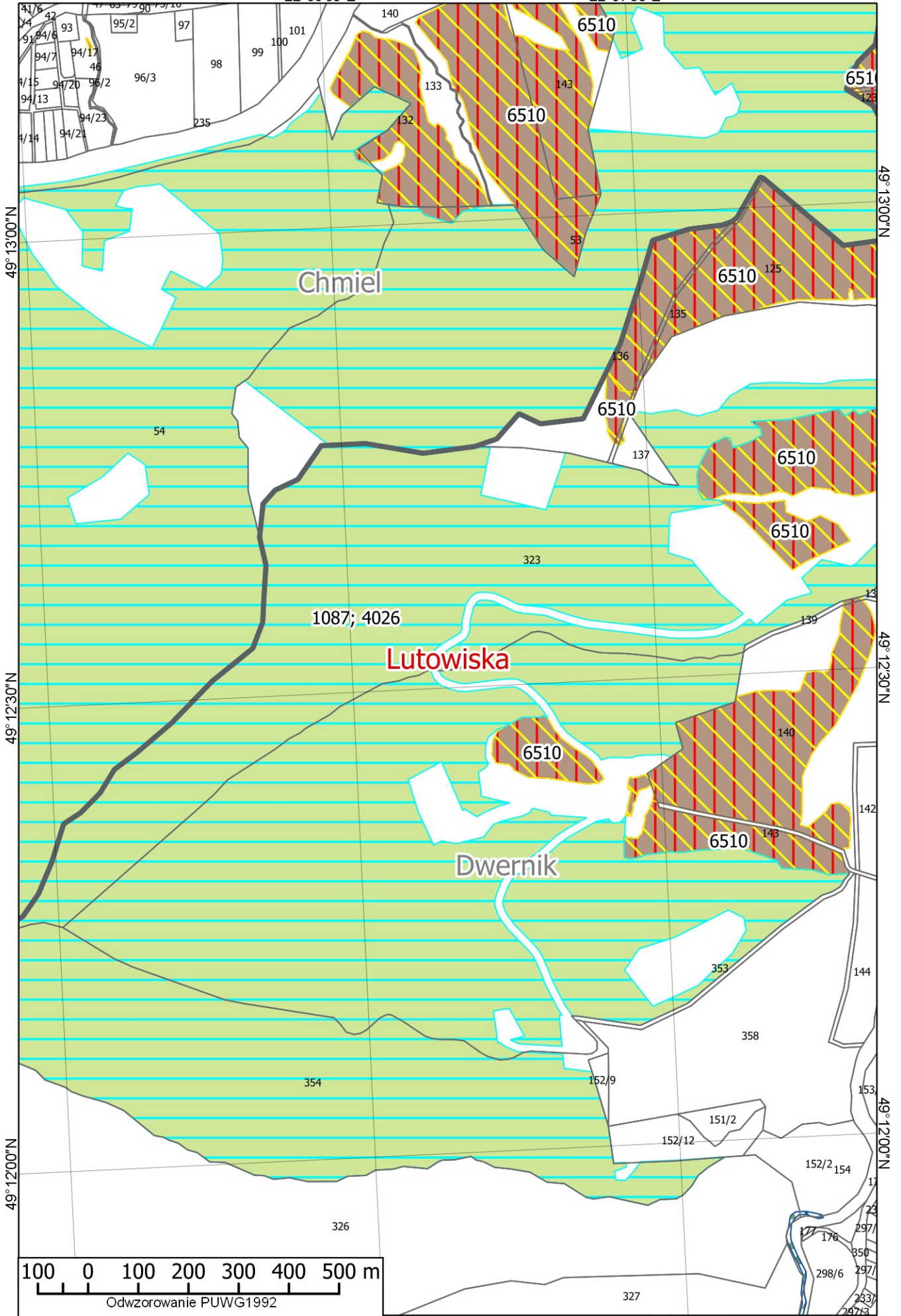


Odwzorowanie PUWG1992

22°33'30"E

22°34'00"E

22°34'30"E



Chmiel

Lutowiska

Dwernik

1087; 4026

6510

6510

6510

6510

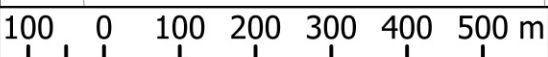
6510

6510

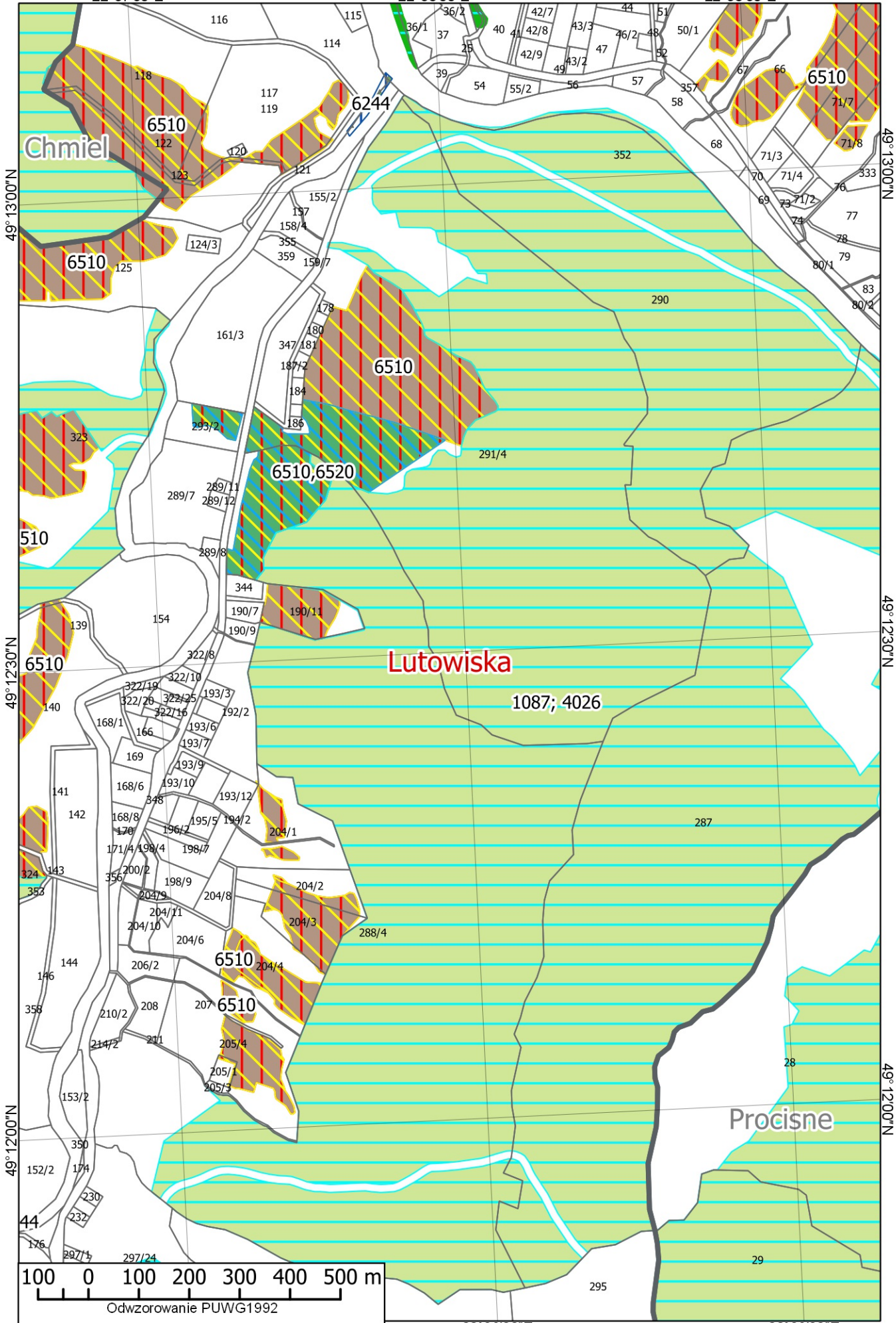
6510

6510

6510



Odwzorowanie PUWG1992



49°13'00"N

49°13'00"N

164

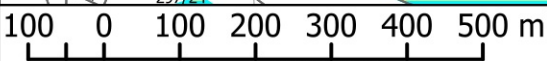
166

49°12'30"N

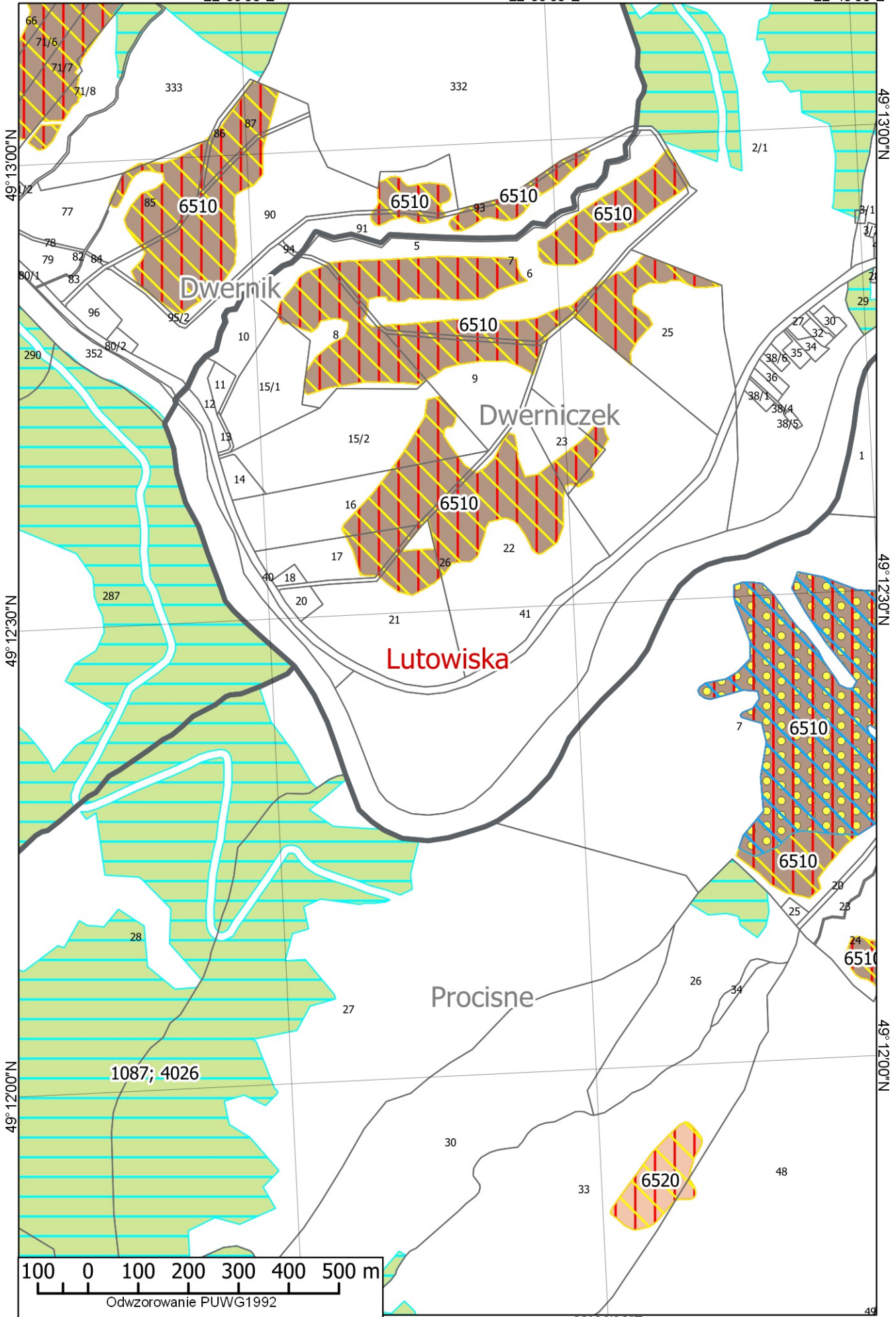
49°12'30"N

49°12'00"N

49°12'00"N



Odwzorowanie PUWG1992



165

49°12'30"N

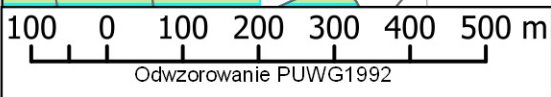
49°12'00"N

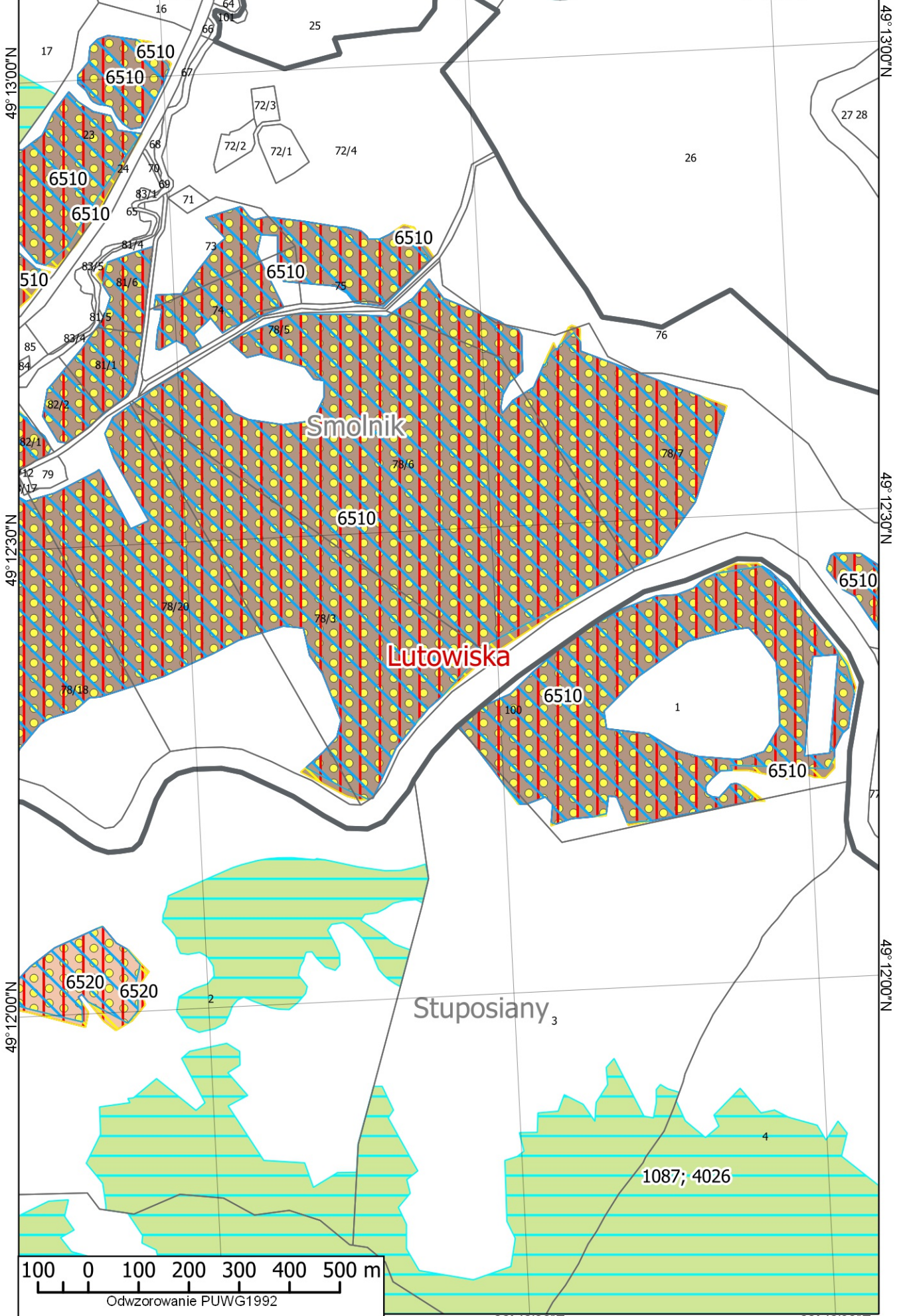
49°13'00"N

49°12'30"N

49°12'00"N

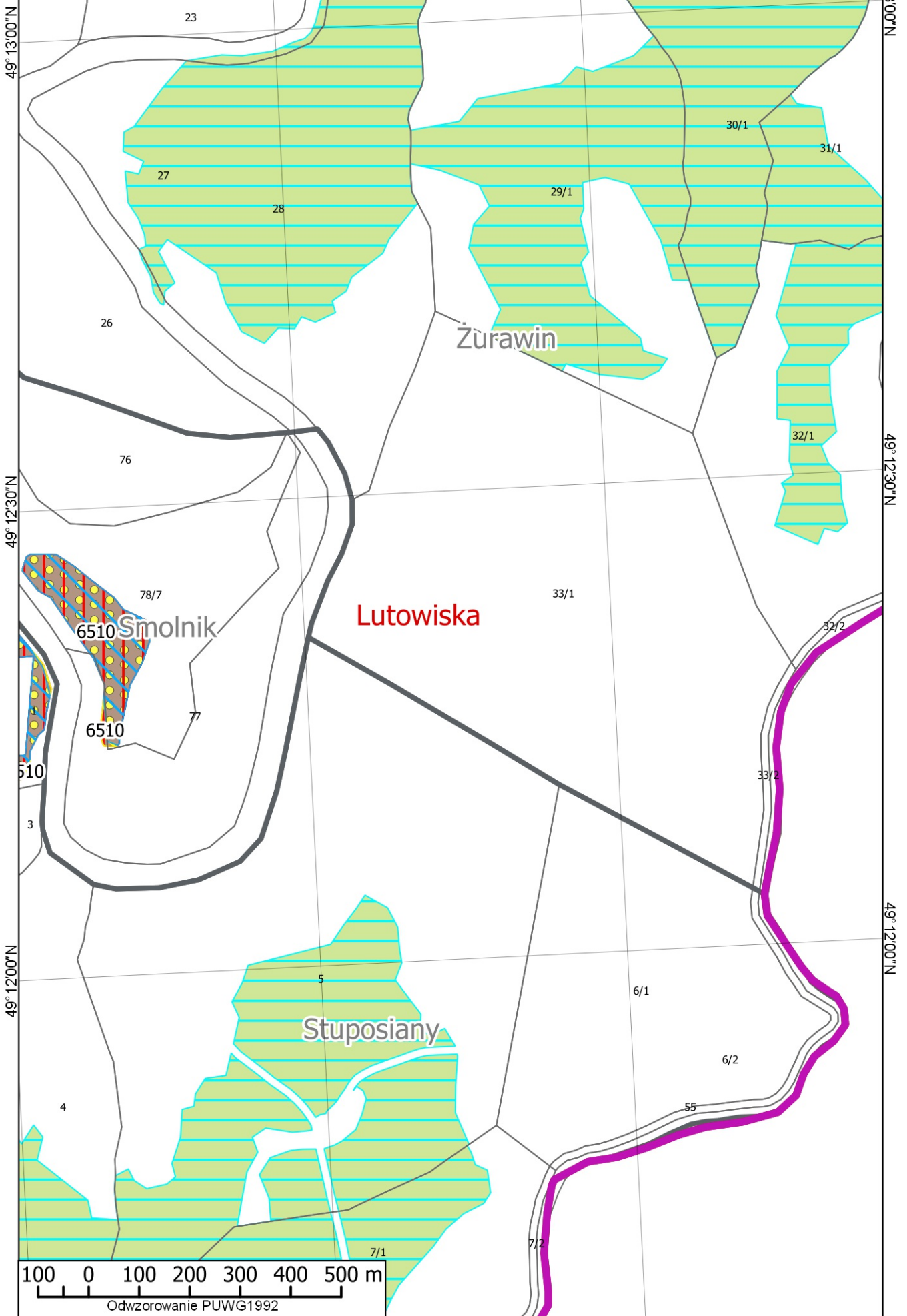
167





22° 43'00"E

22° 43'30"E



49° 13'00"N

49° 13'00"N

49° 12'30"N

49° 12'30"N

168

170

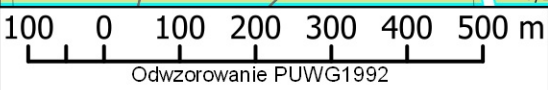
49° 12'00"N

49° 12'00"N

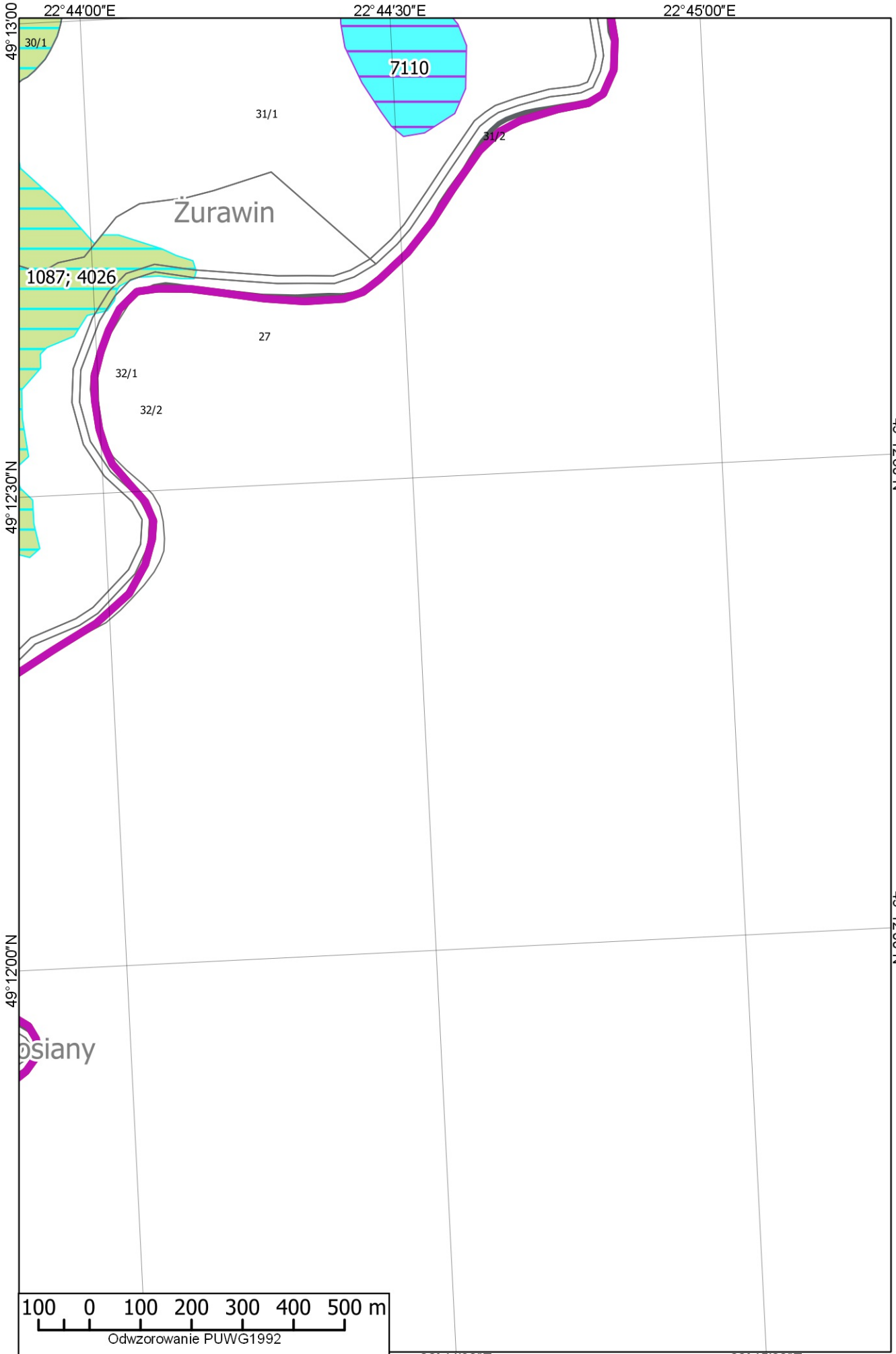
22° 42'30"E

22° 43'00"E

22° 43'30"E



137



22° 44' 00" E

22° 44' 30" E

22° 45' 00" E

49° 13' 00"

49° 12' 30" N

49° 12' 30" N

49° 12' 00" N

49° 12' 00" N

169

100 0 100 200 300 400 500 m

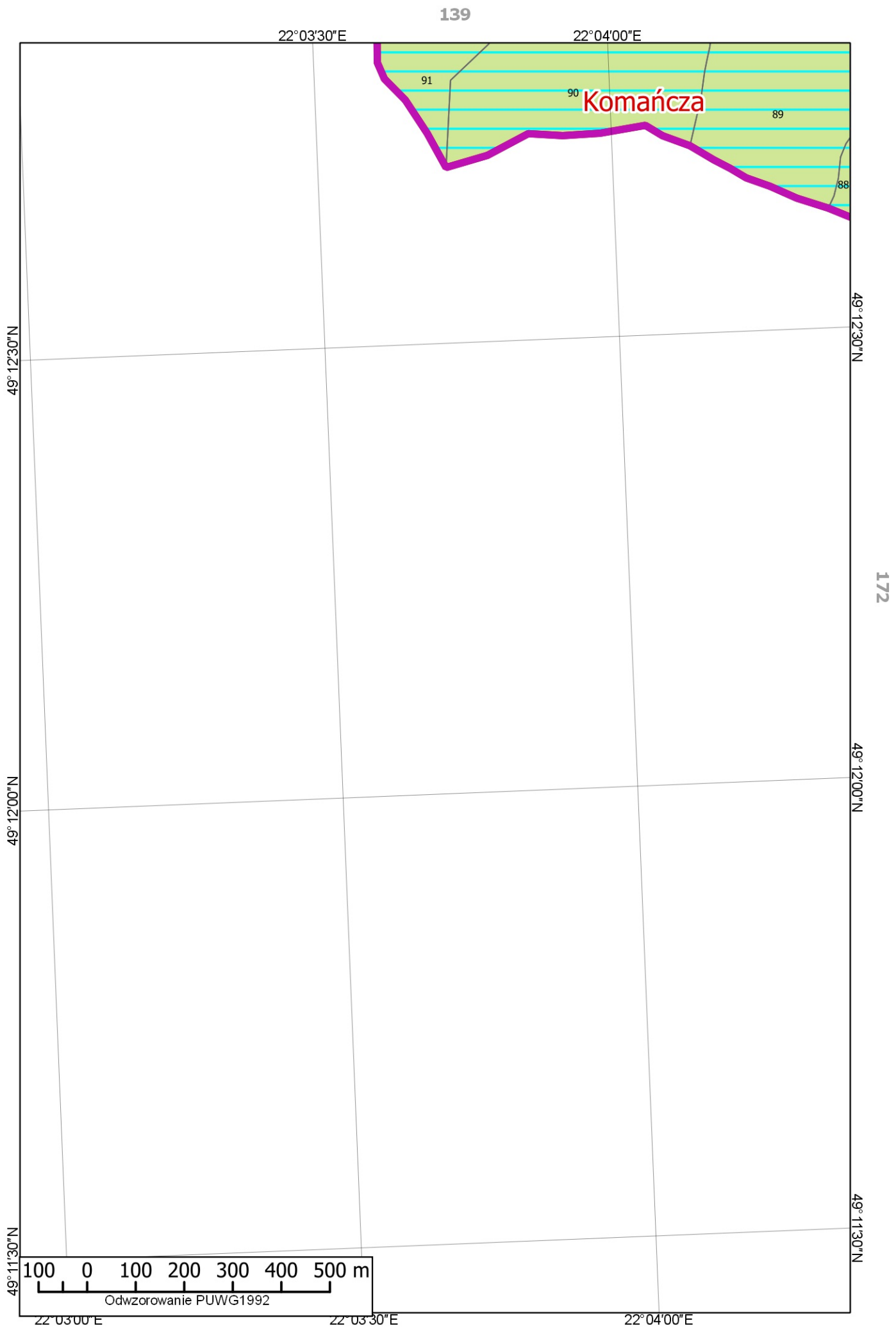
Odwzorowanie PUWG1992

22° 44' 00" E

22° 44' 30" E

22° 45' 00" E

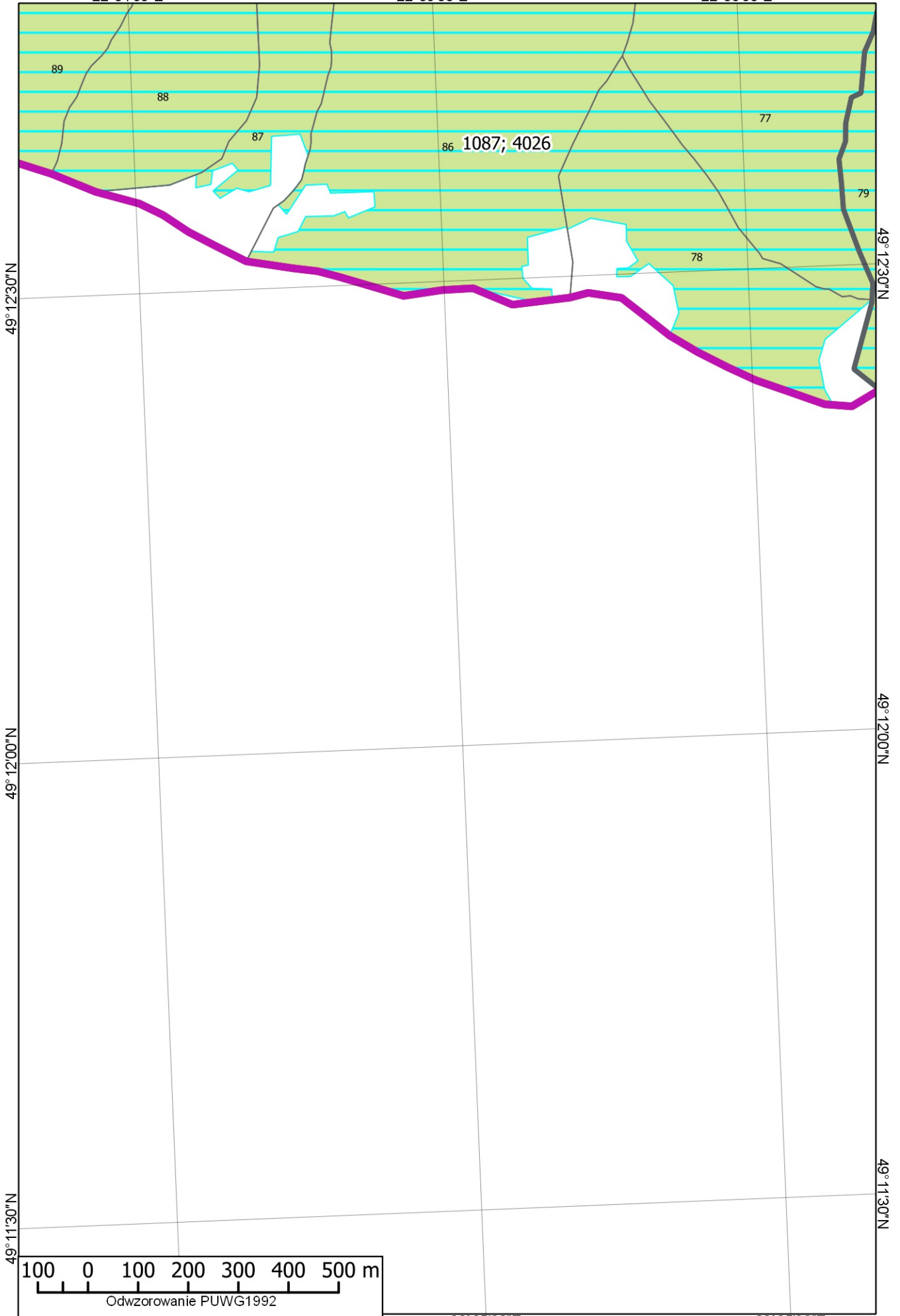
200



22°04'30"E

22°05'00"E

22°05'30"E



171

173

49°12'30"N

49°12'30"N

49°12'00"N

49°12'00"N

49°11'30"N

49°11'30"N

100 0 100 200 300 400 500 m

Odwzorowanie PUWG1992

22°04'30"E

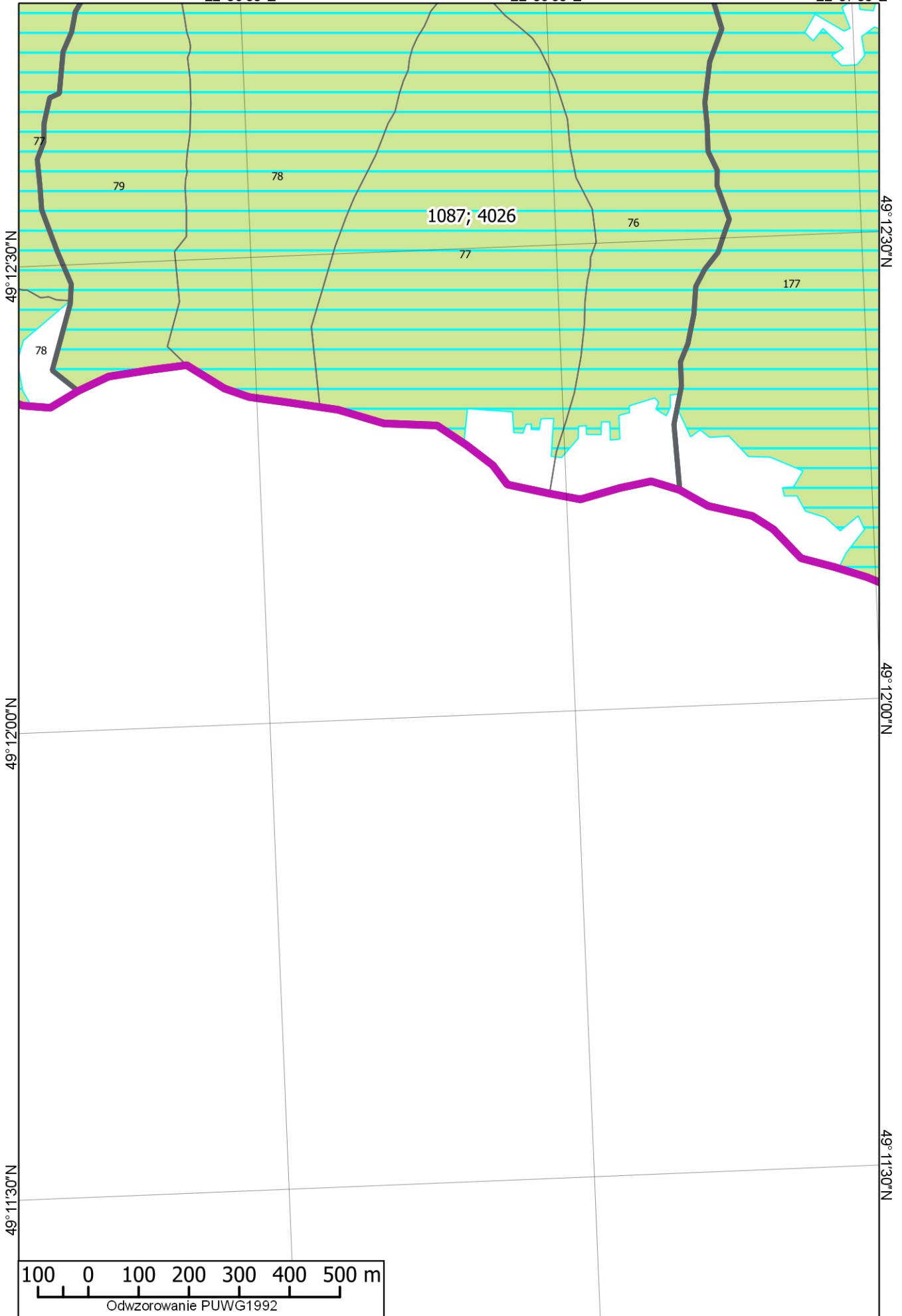
22°05'00"E

22°05'30"E

22° 06' 00" E

22° 06' 30" E

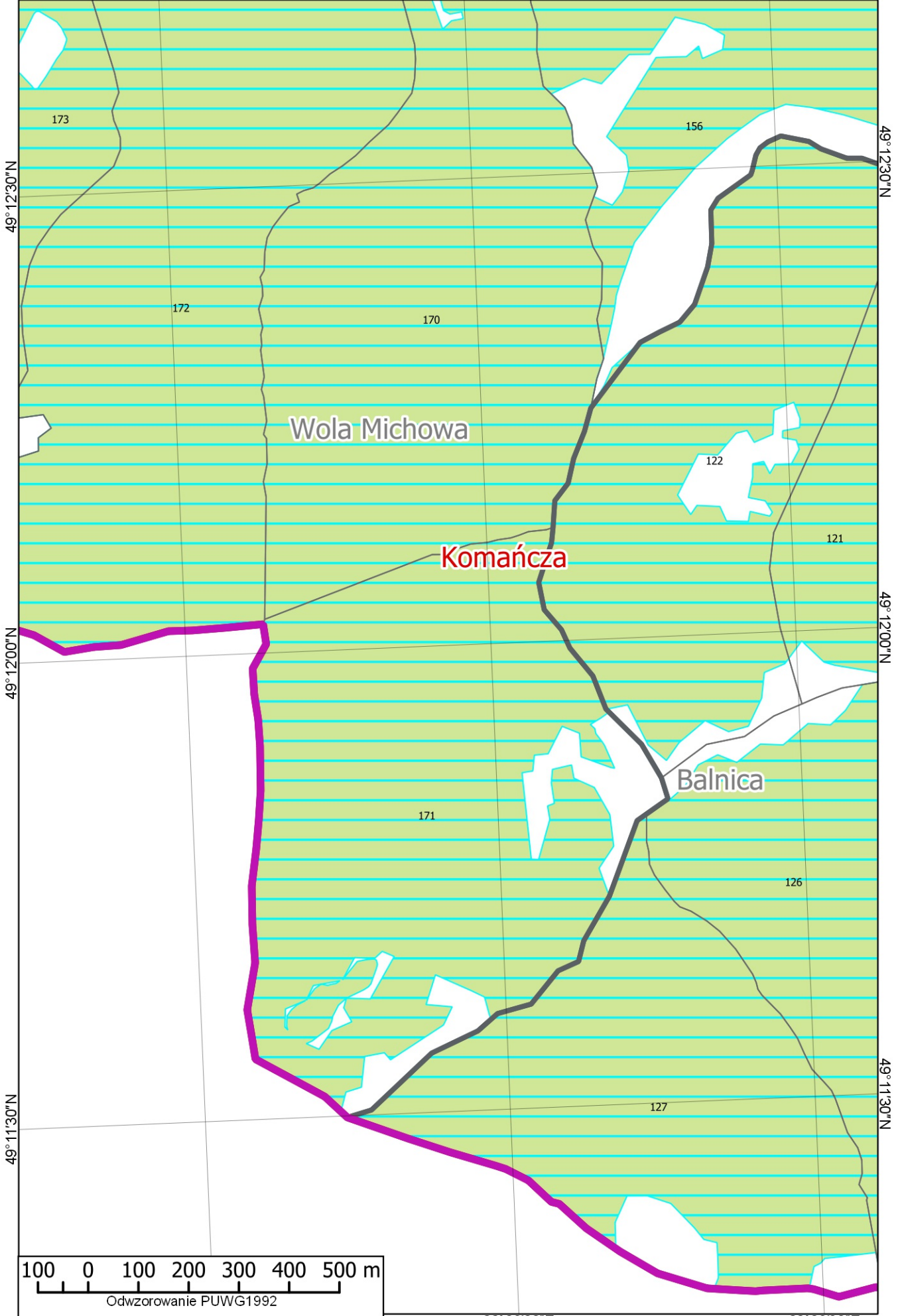
22° 07' 00" E



171

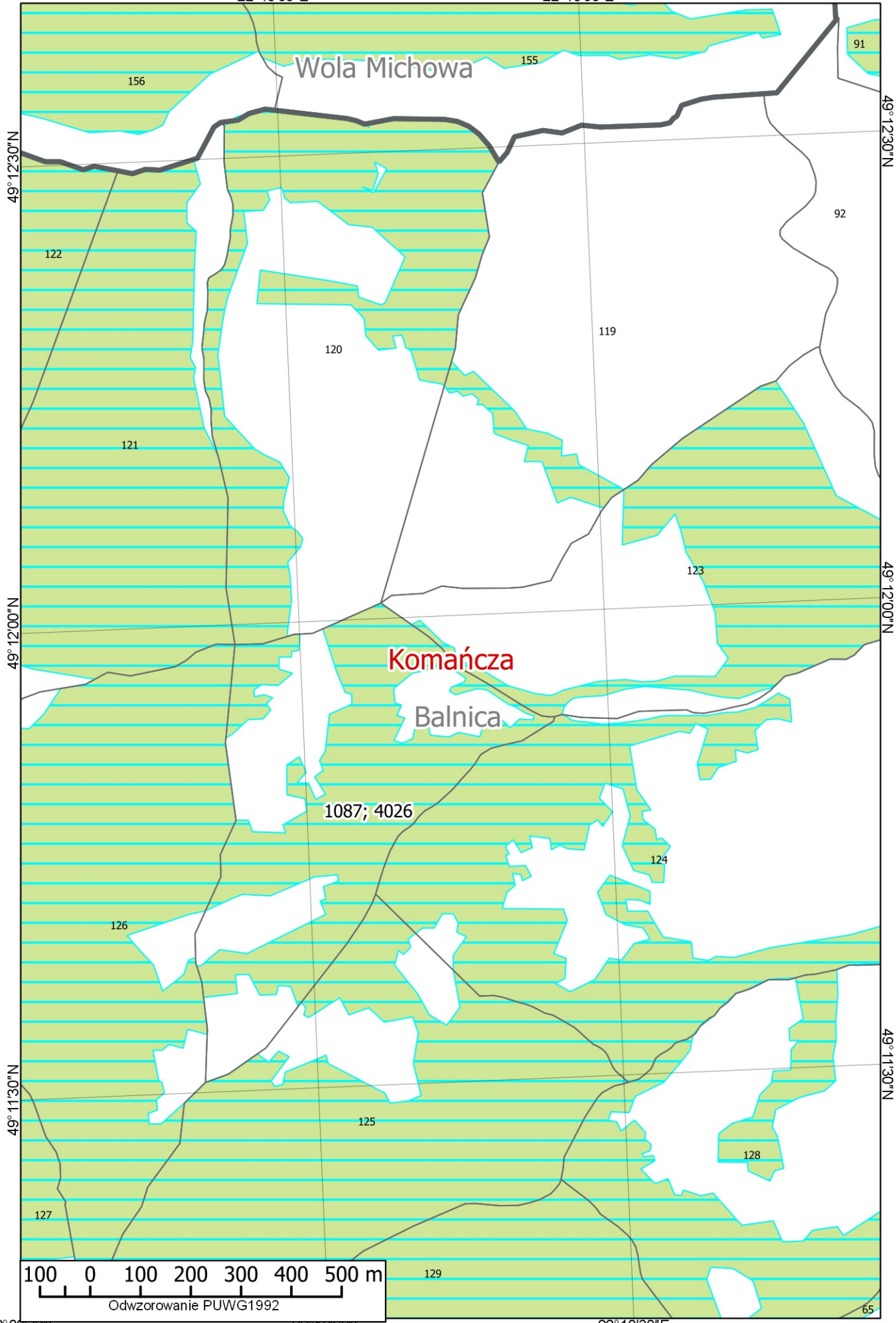
174





22° 10'00"E

22° 10'30"E



49° 12'30"N

49° 12'30"N

175

49° 12'00"N

49° 12'00"N

177

49° 11'30"N

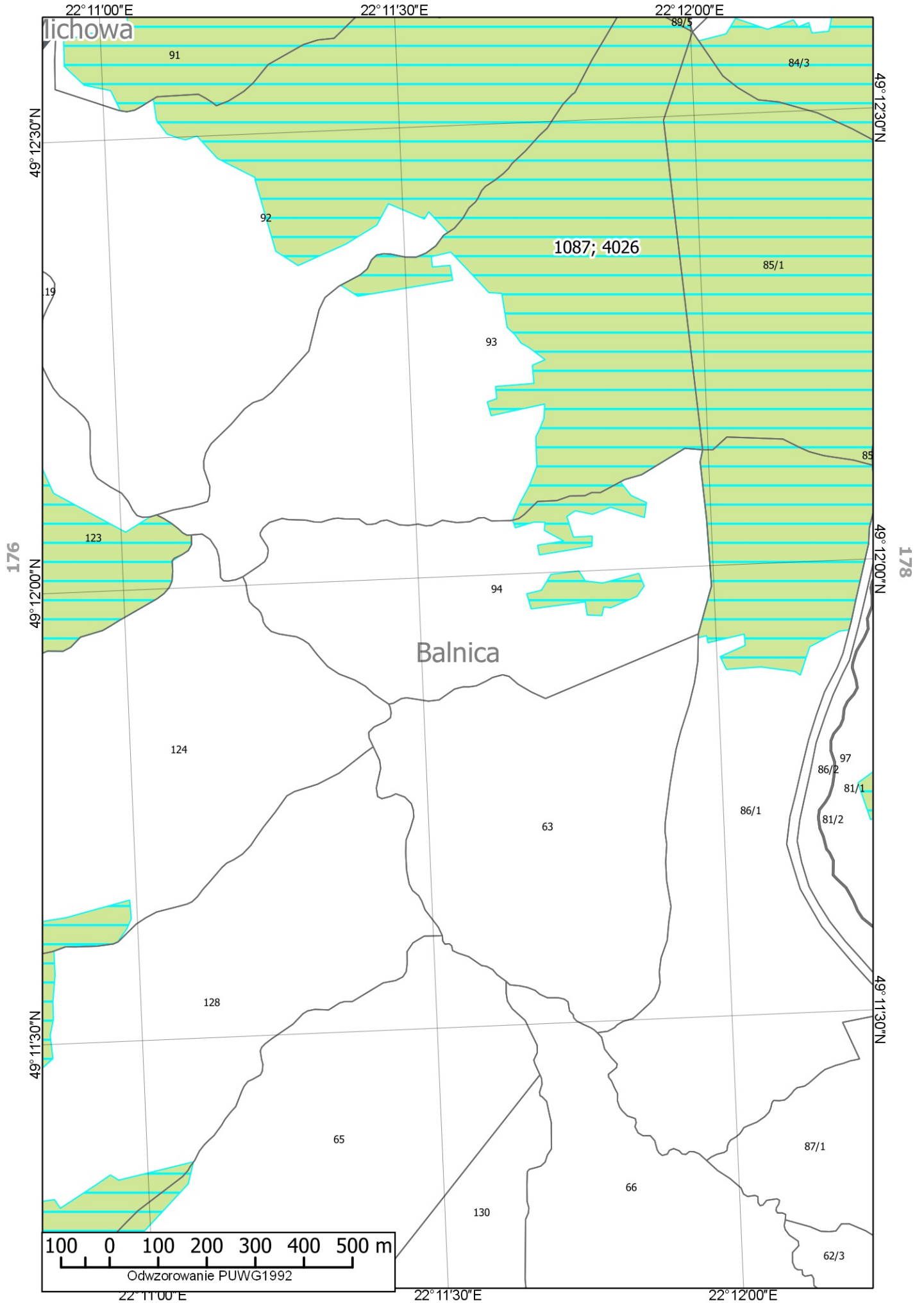
49° 11'30"N

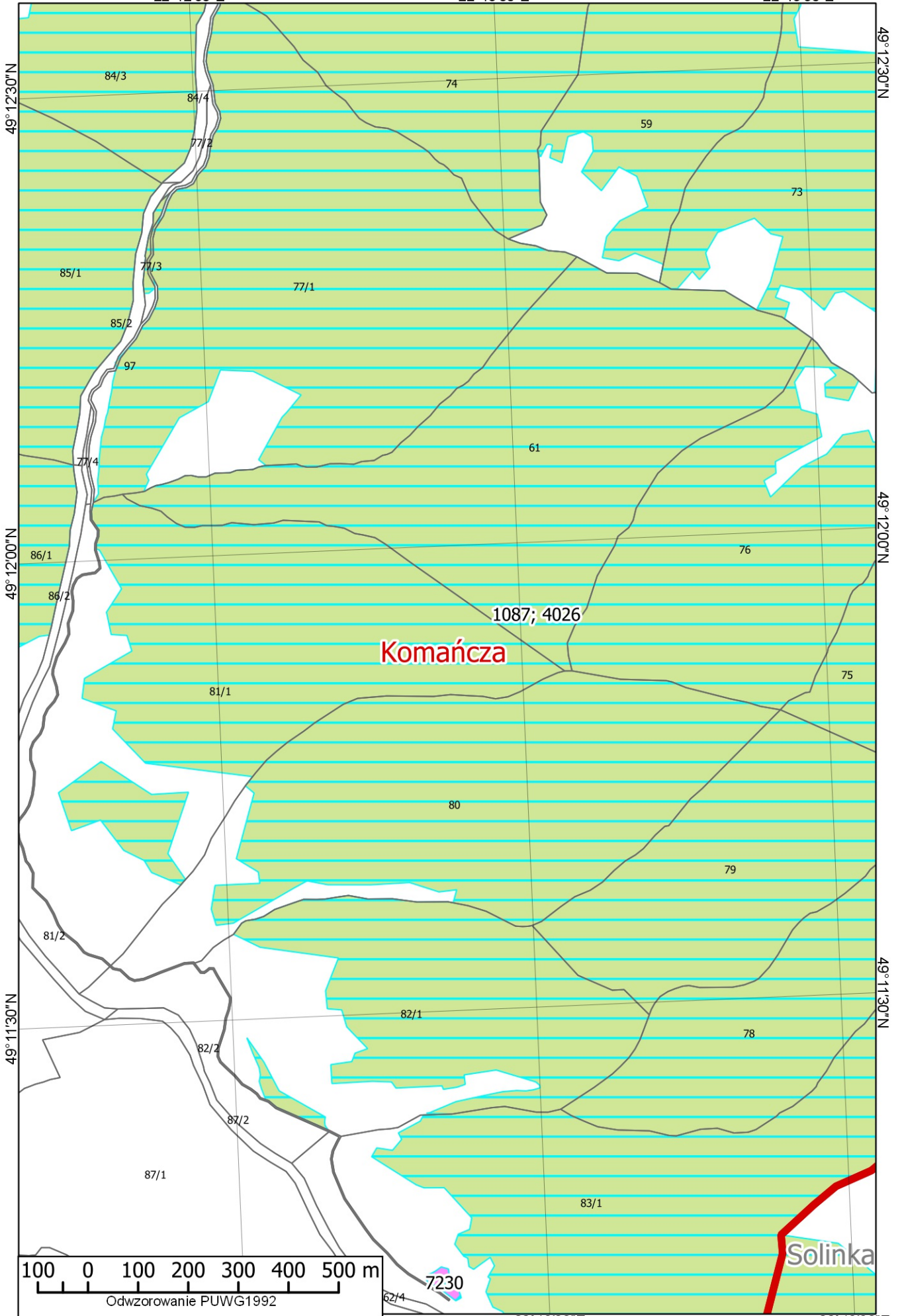
22° 09'30"E

22° 10'00"E

22° 10'30"E

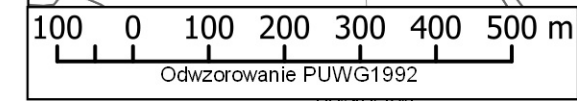
65





177

179



22° 14'00"E

22° 14'30"E

49° 12'30"N

49° 12'30"N

49° 12'00"N

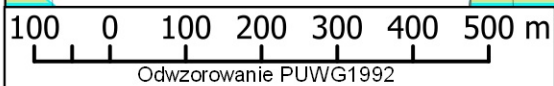
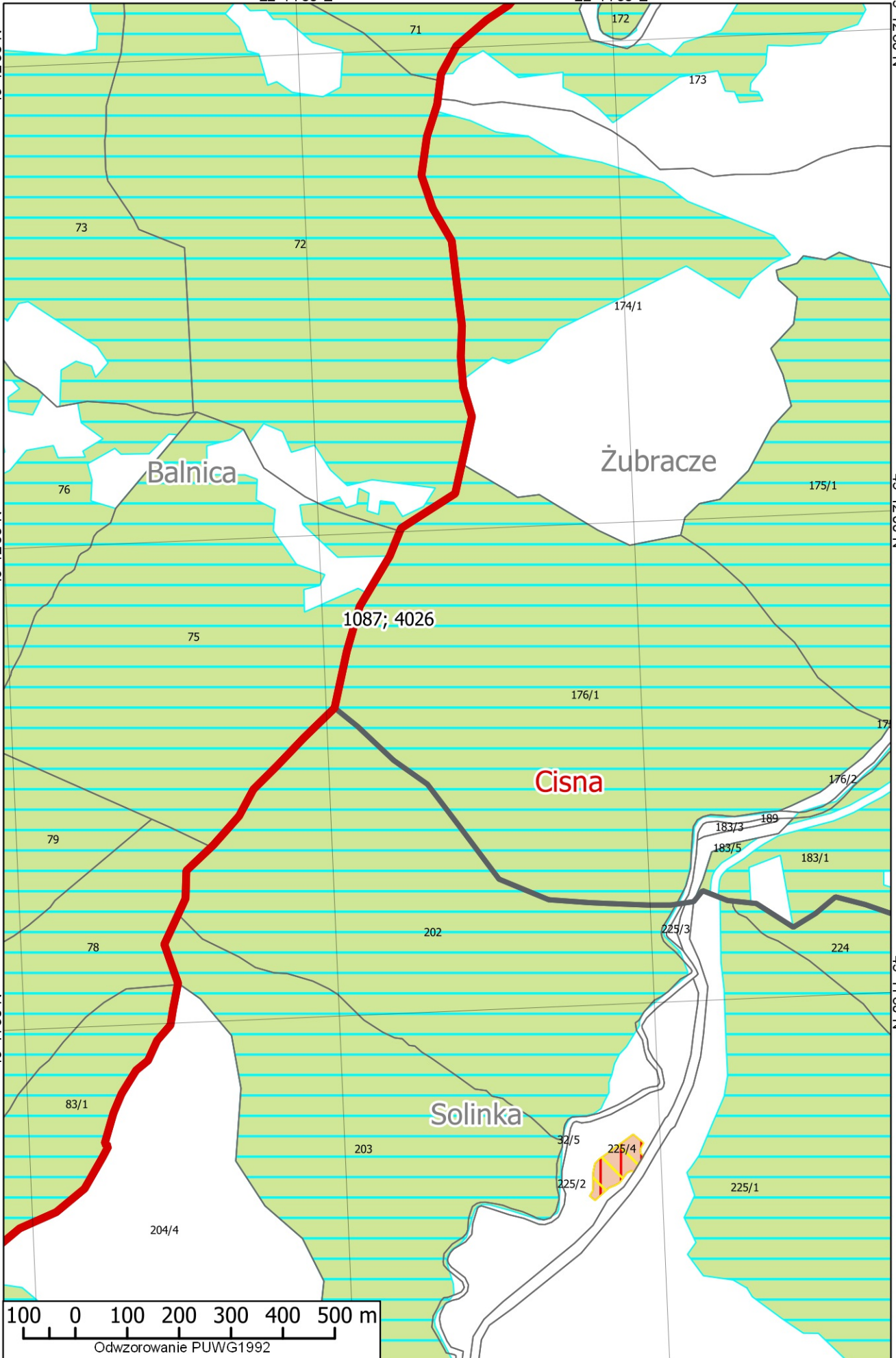
49° 12'00"N

178

180

49° 11'30"N

49° 11'30"N

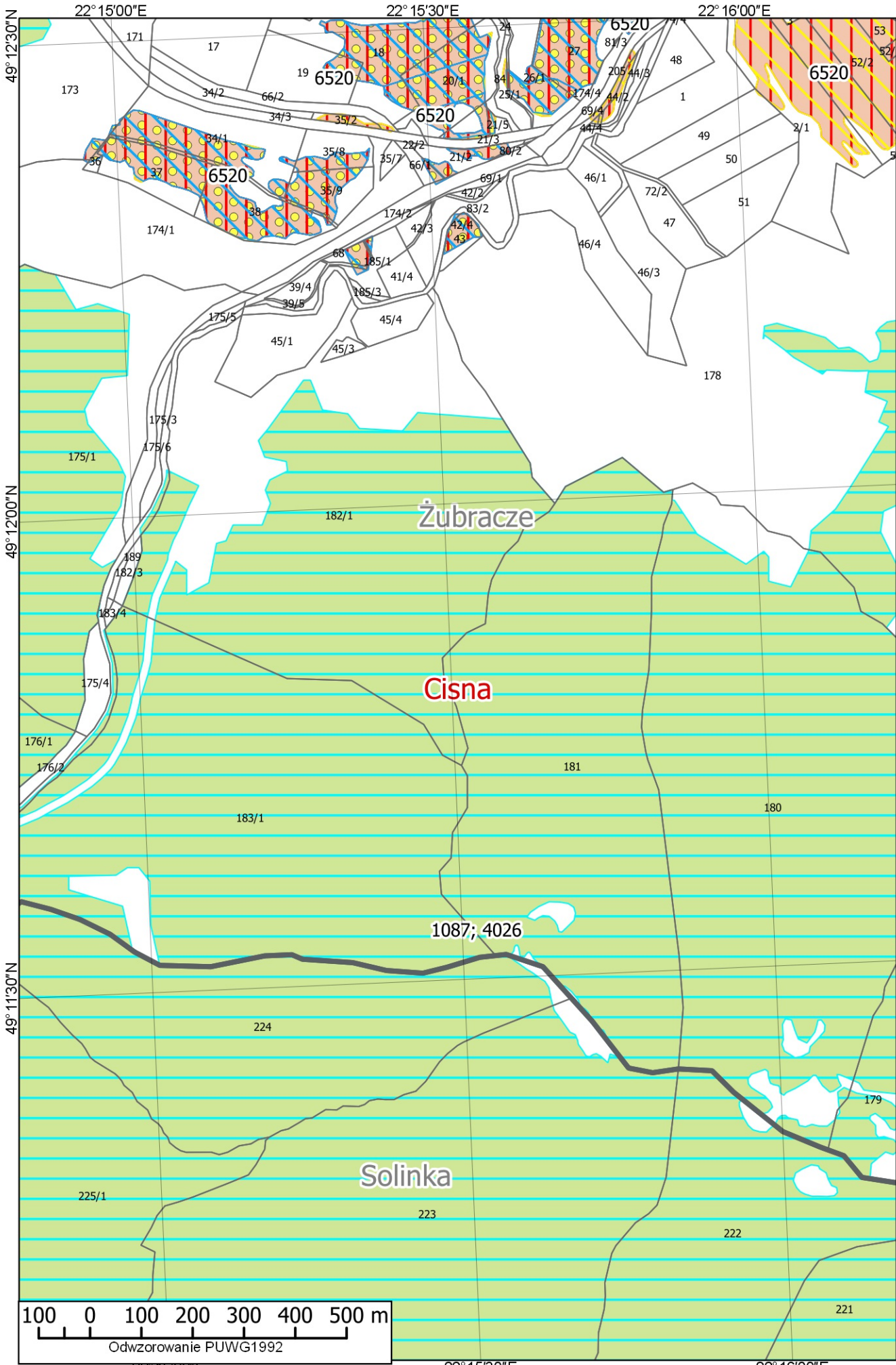


Odwzorowanie PUWG1992

22° 13'30"E

22° 14'00"E

22° 14'30"E



179

181

Solinka

Żubracze

Cisna

1087; 4026

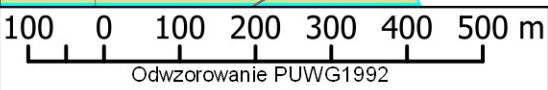
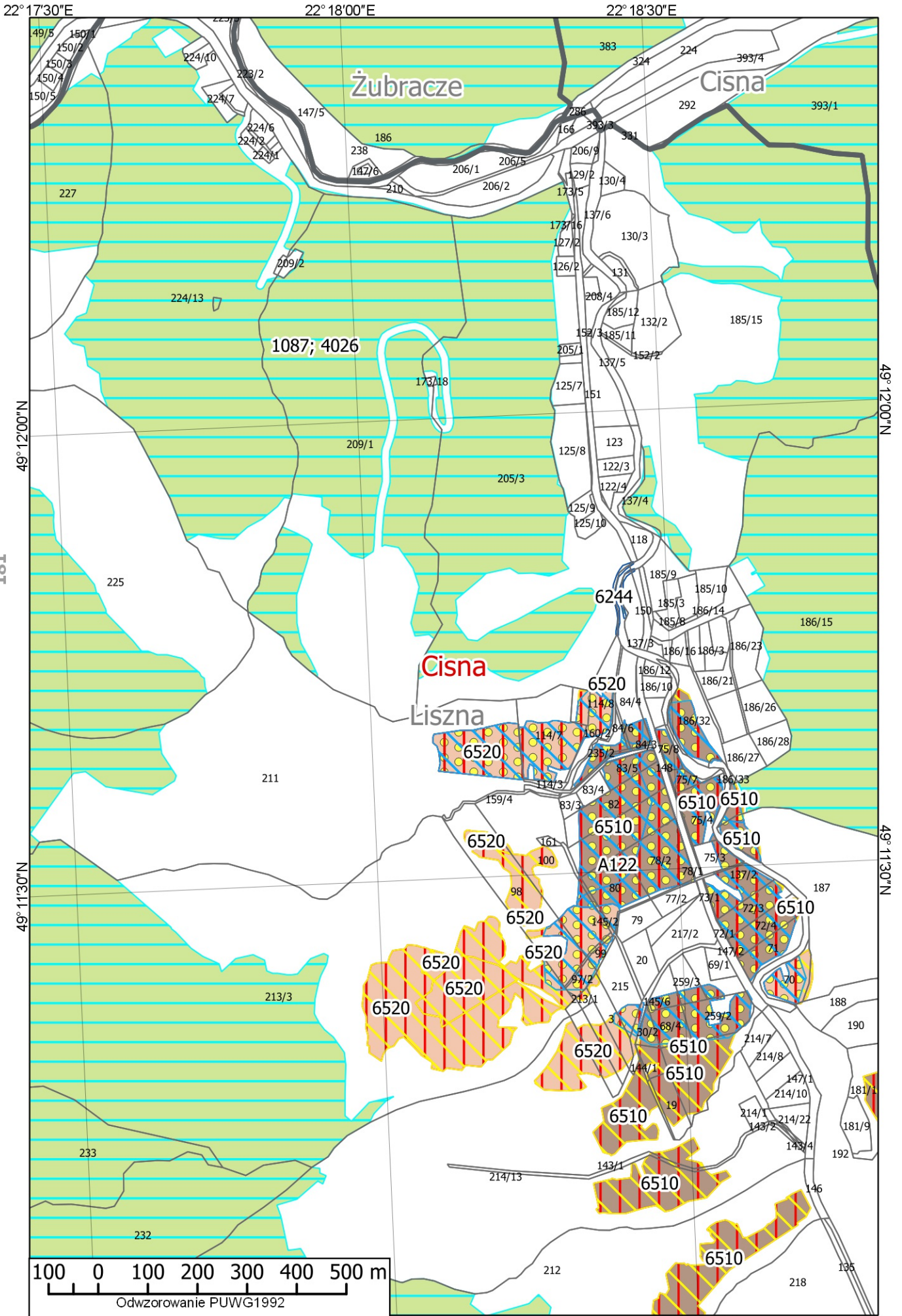
100 0 100 200 300 400 500 m

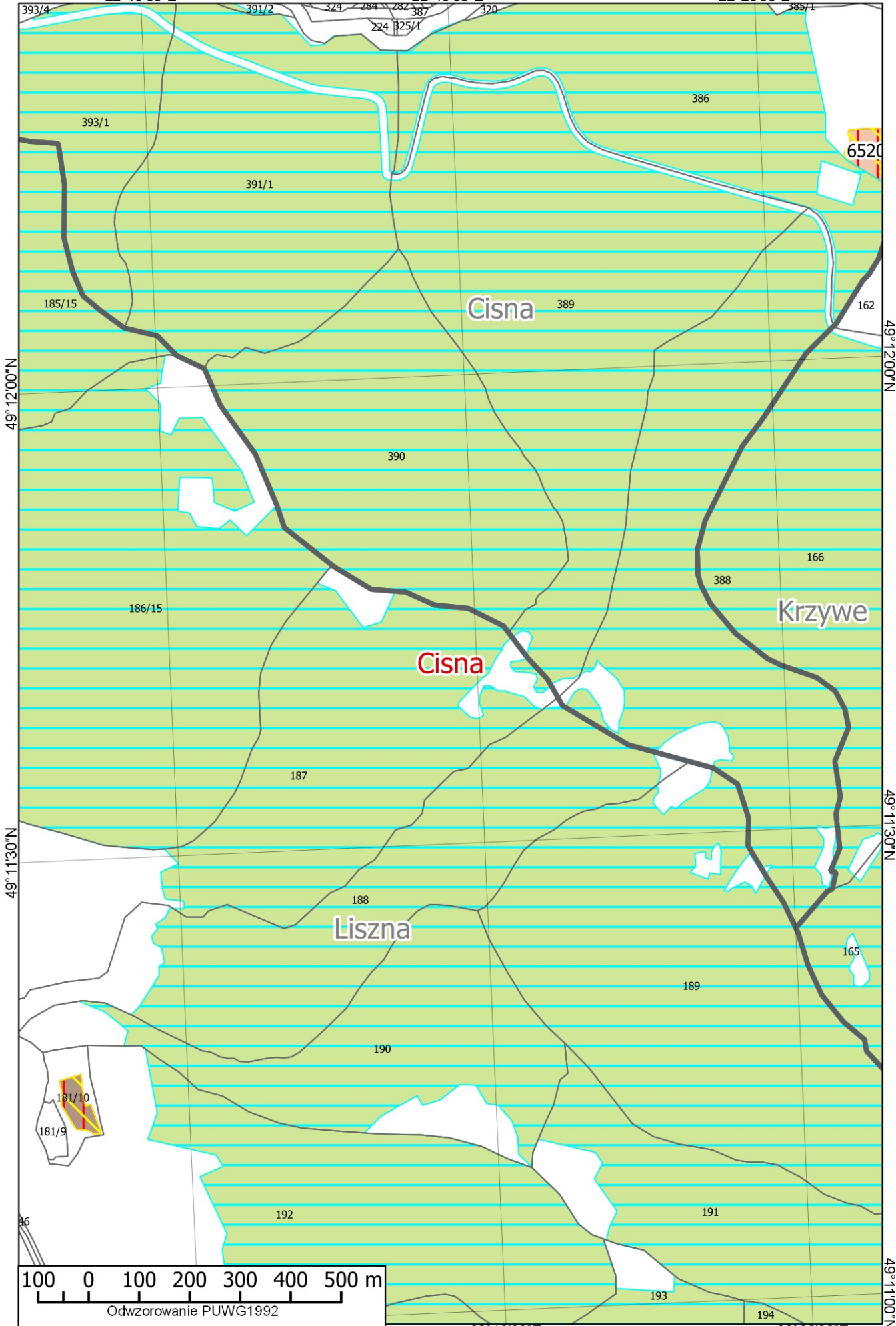
Odwzorowanie PUWG1992

22° 15' 00" E

22° 15' 30" E

22° 16' 00" E





181

184

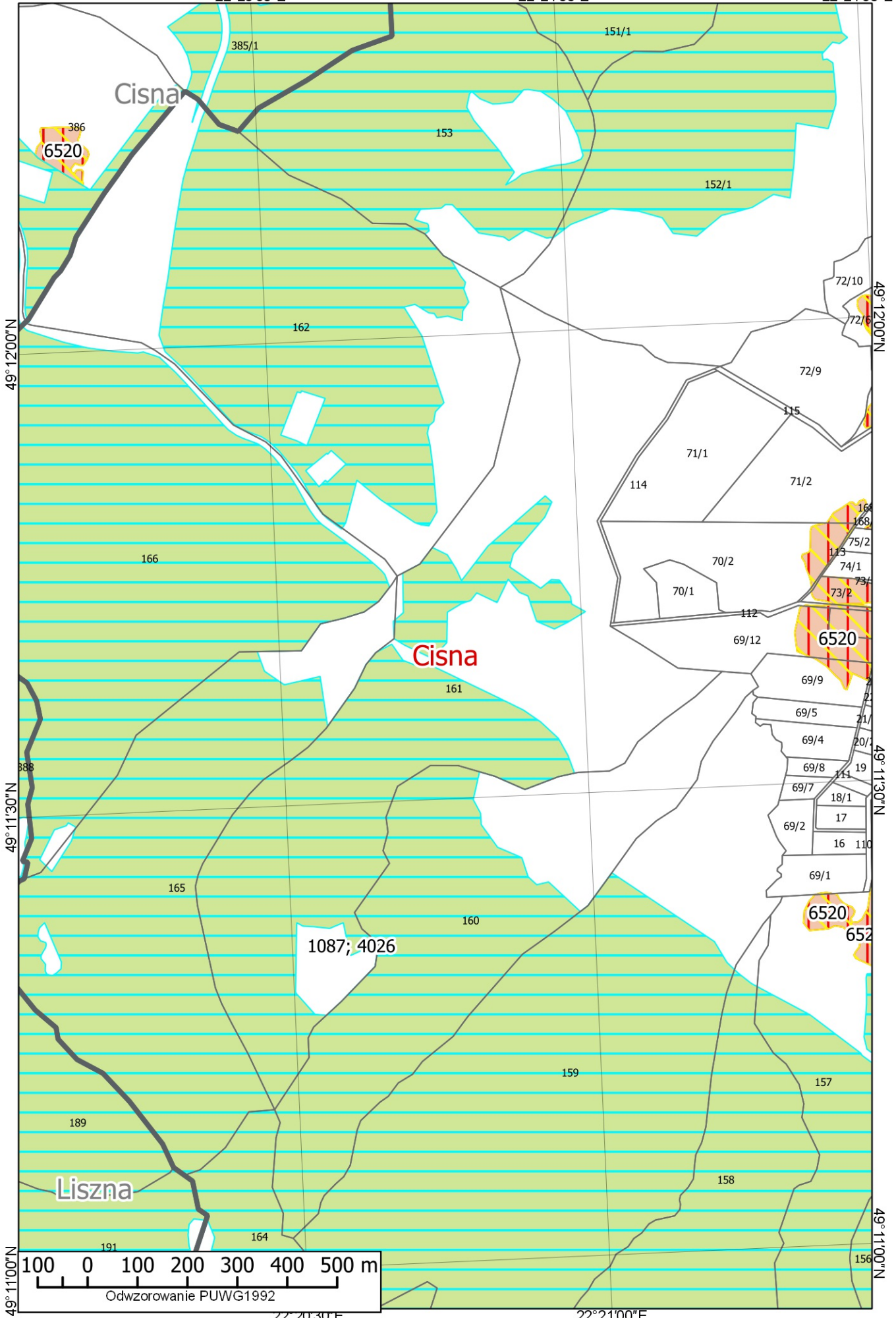
49° 12'00"N

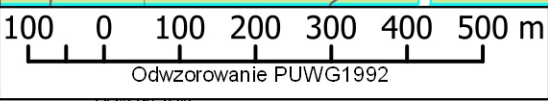
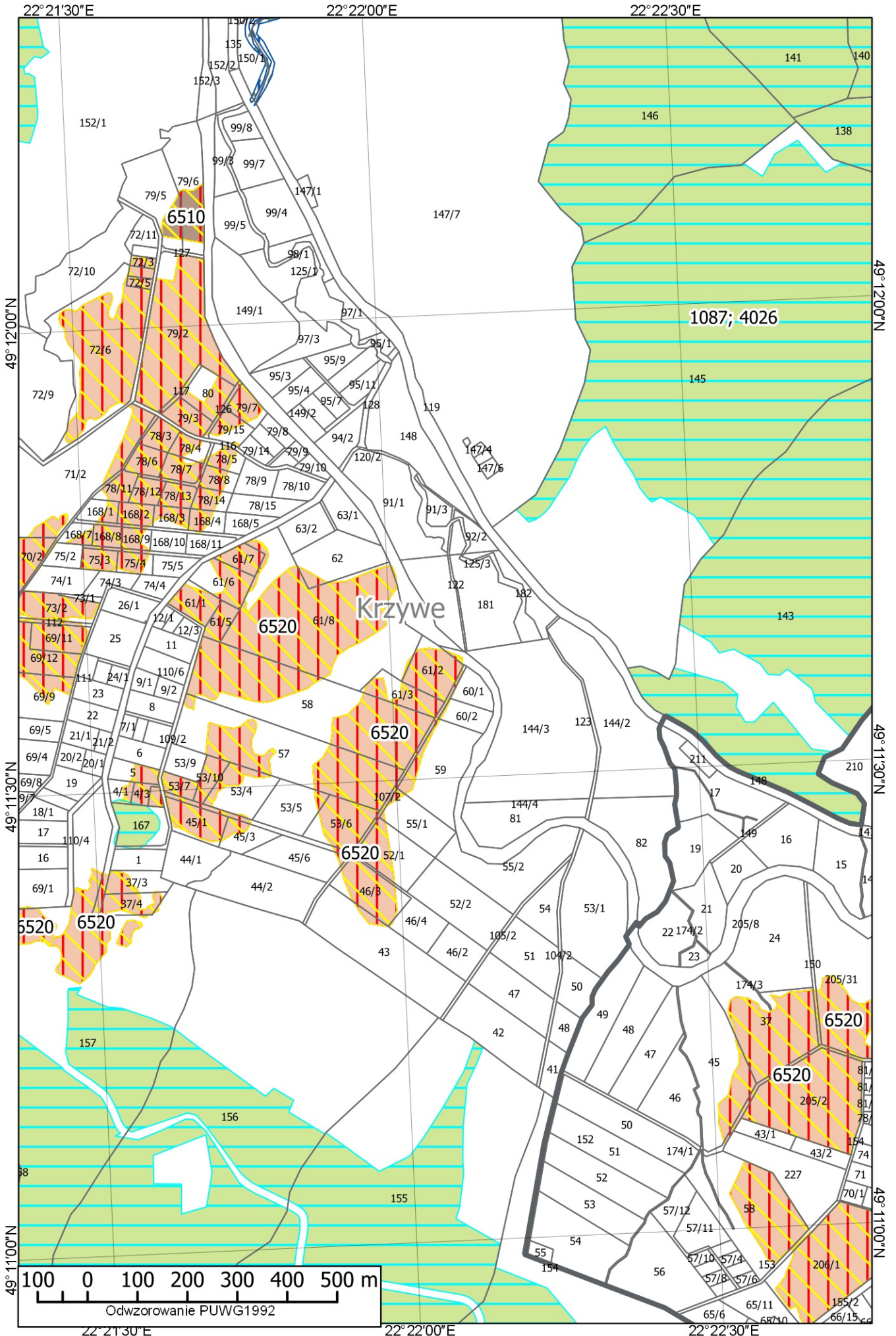
49° 12'00"N

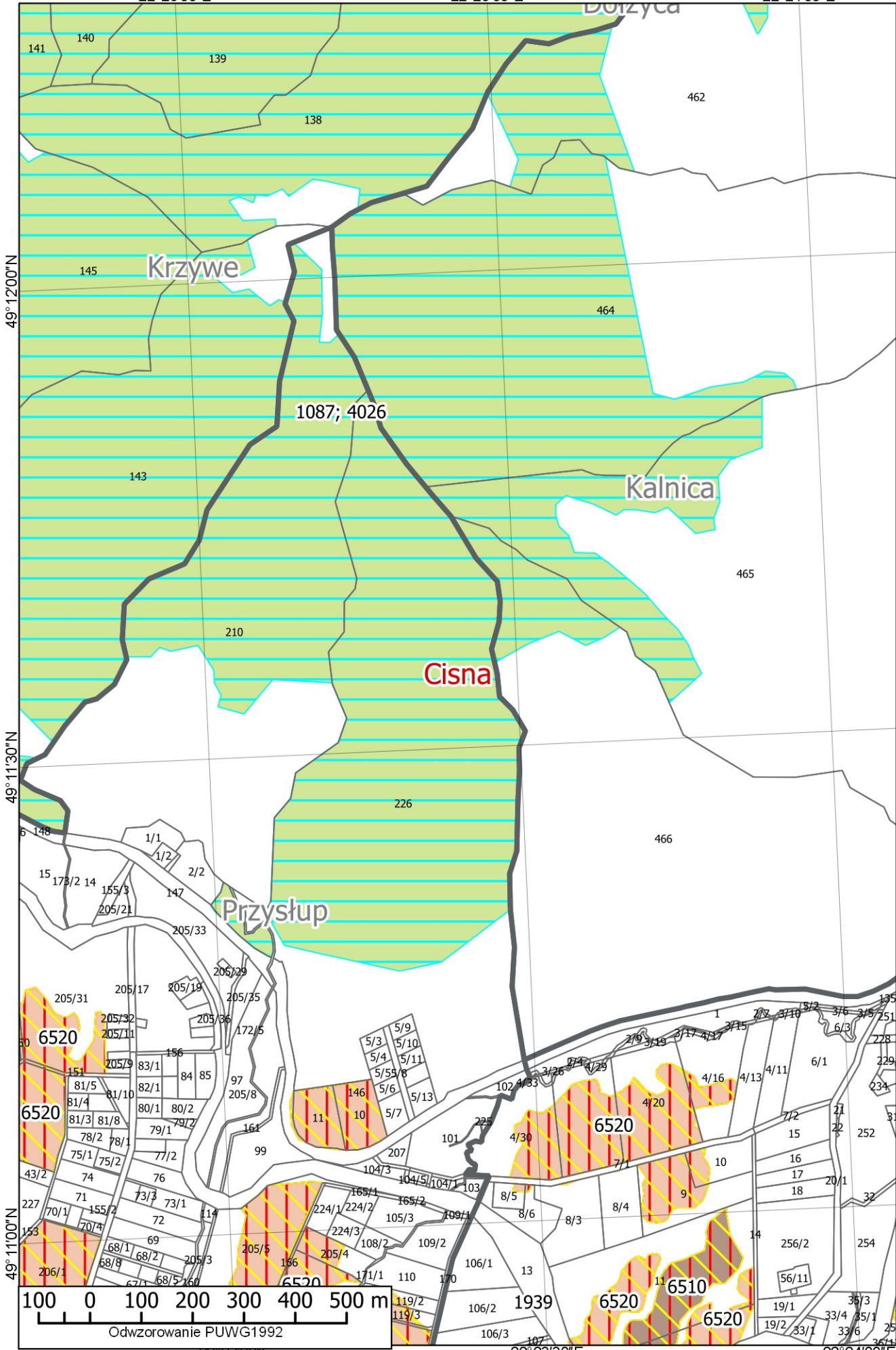
49° 11'30"N

49° 11'30"N

49° 11'00"N

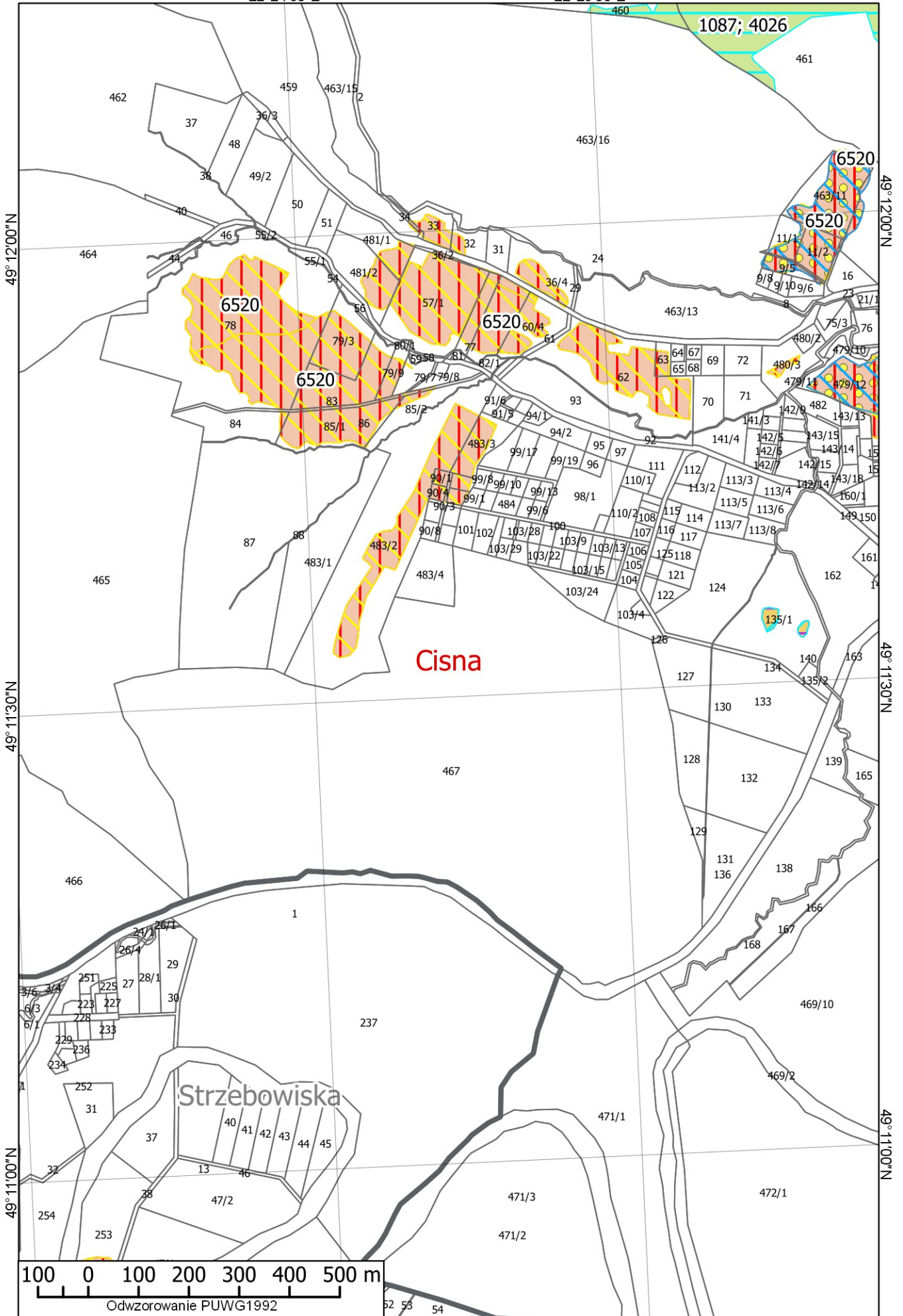


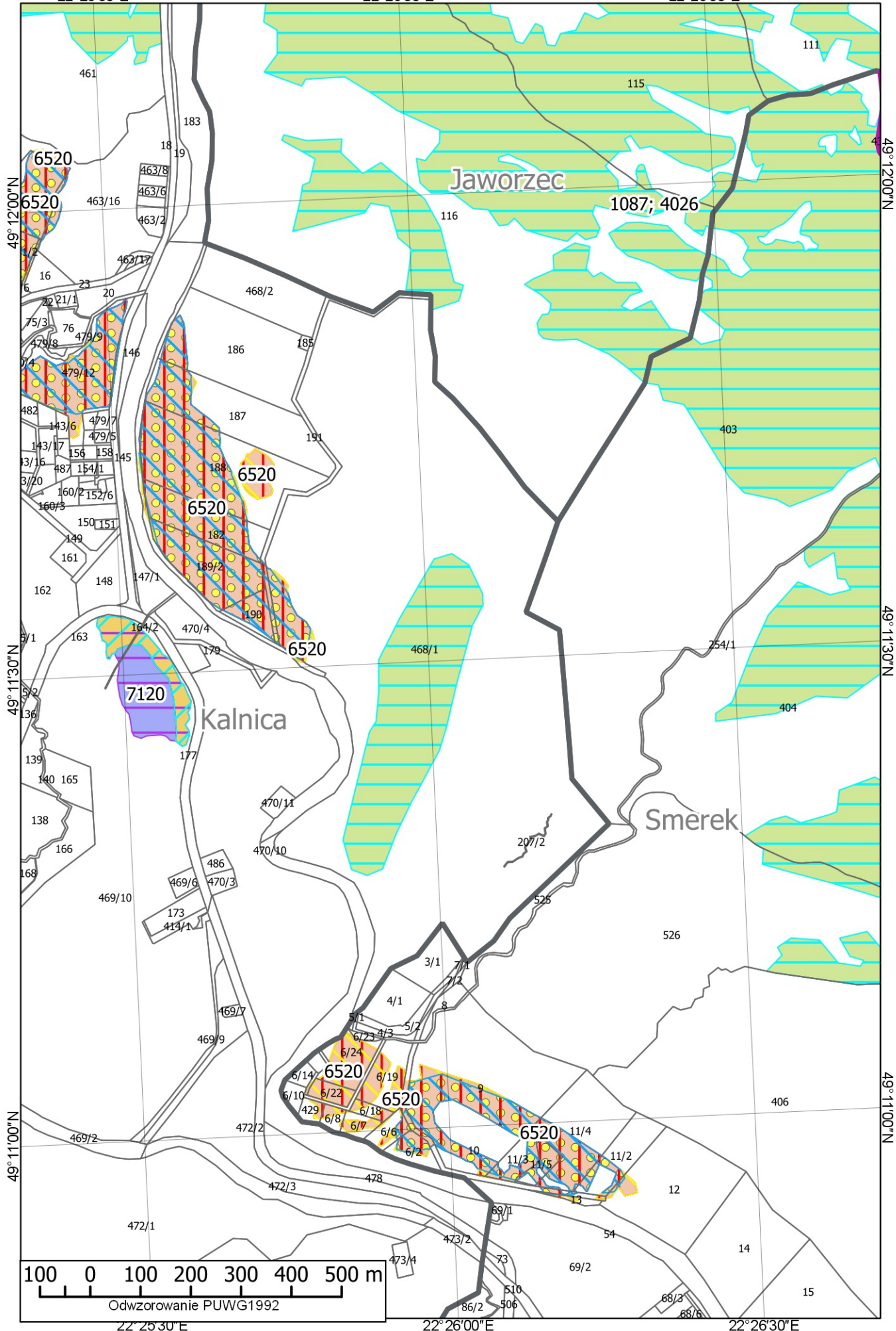




581

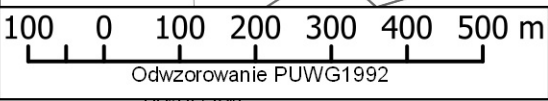
187





187

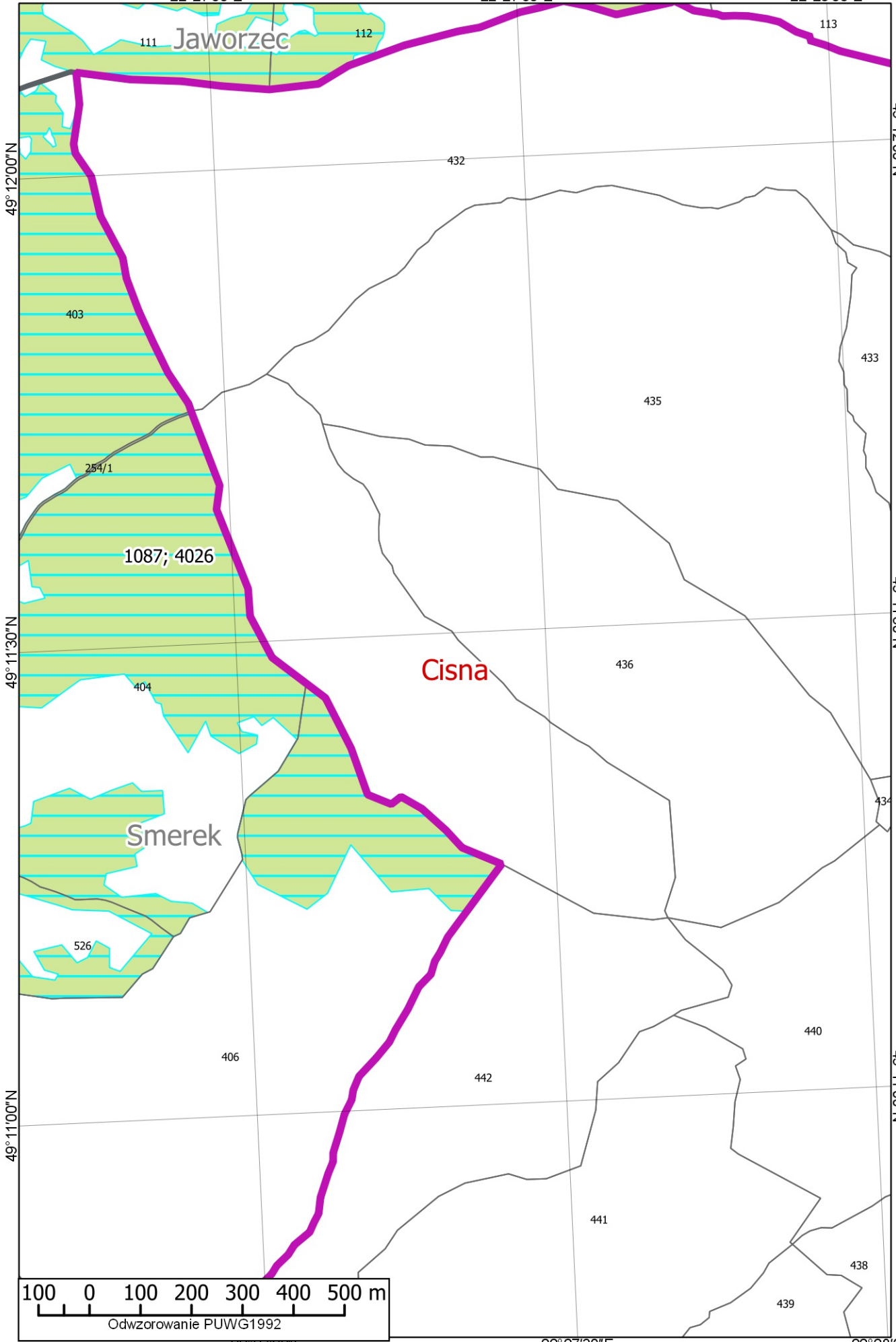
189



22°27'00"E

22°27'30"E

22°28'00"E



49°12'00"N

49°12'00"N

49°11'30"N

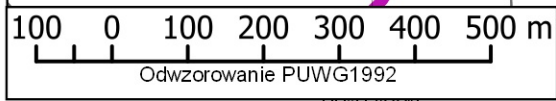
49°11'30"N

49°11'00"N

49°11'00"N

188

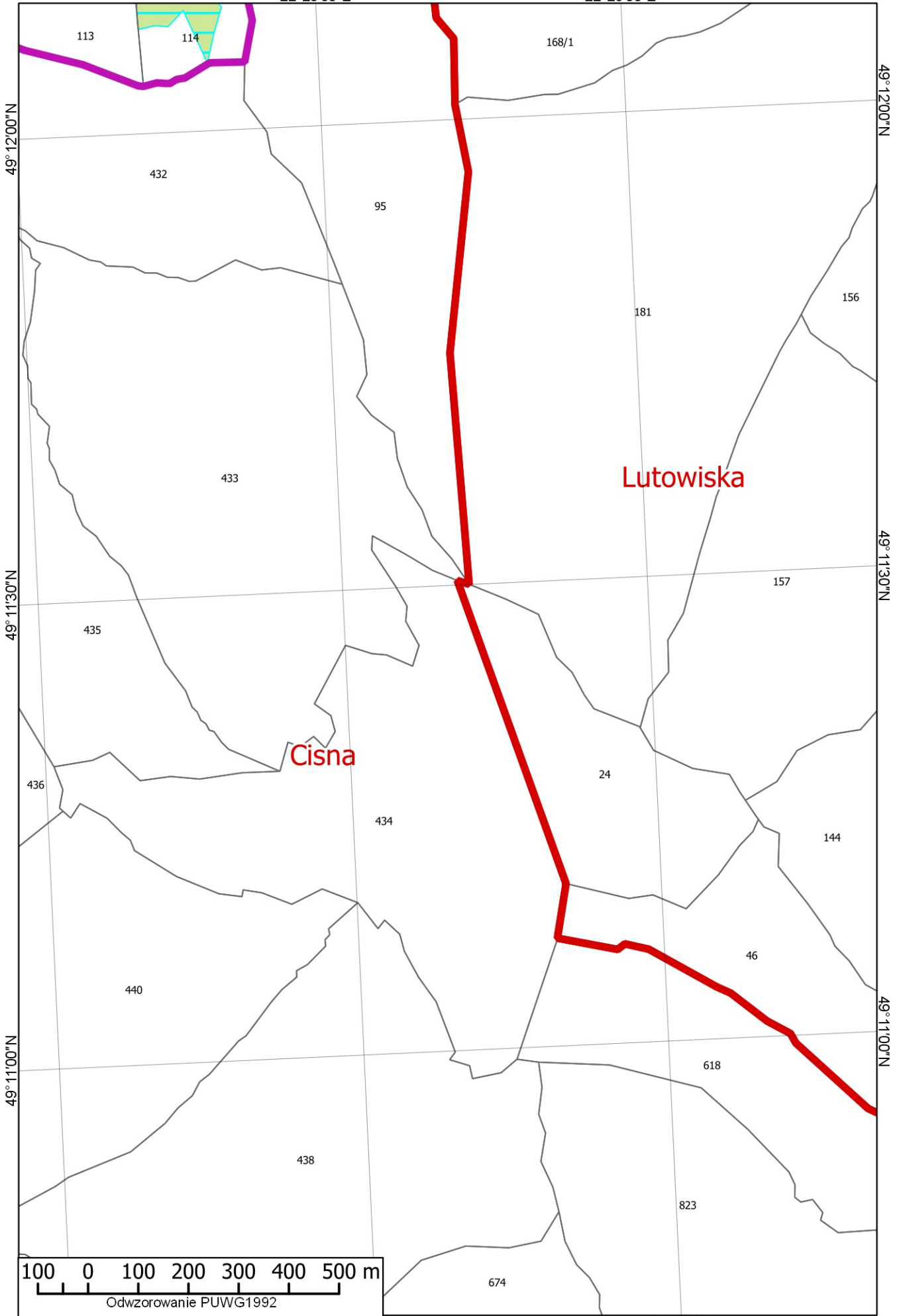
190



22°27'00"E

22°27'30"E

22°28'00"E



49° 12' 00" N

49° 12' 00" N

189

49° 11' 30" N

49° 11' 30" N

49° 11' 00" N

49° 11' 00" N

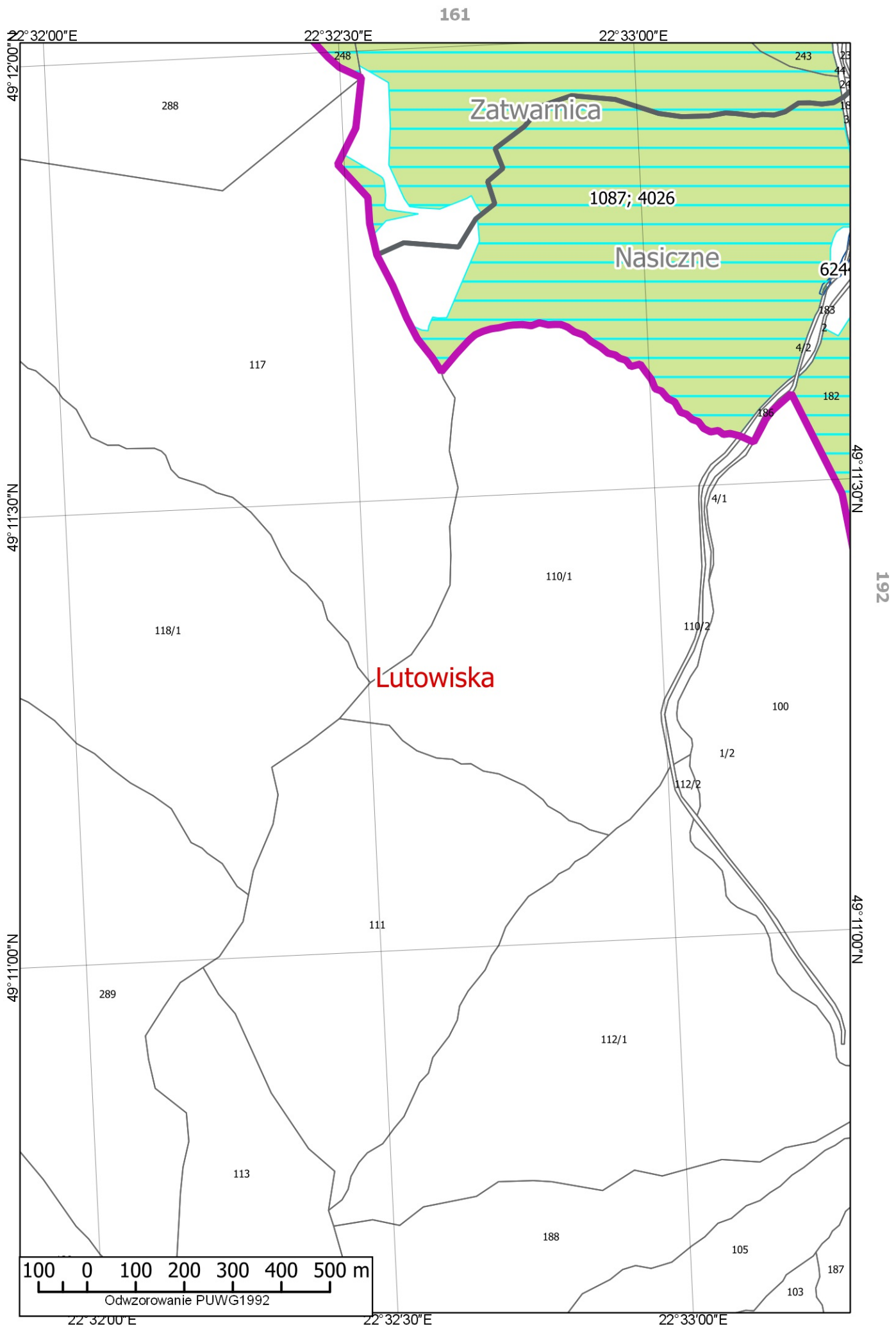
100 0 100 200 300 400 500 m

Odwzorowanie PUWG1992

22° 28' 00" E

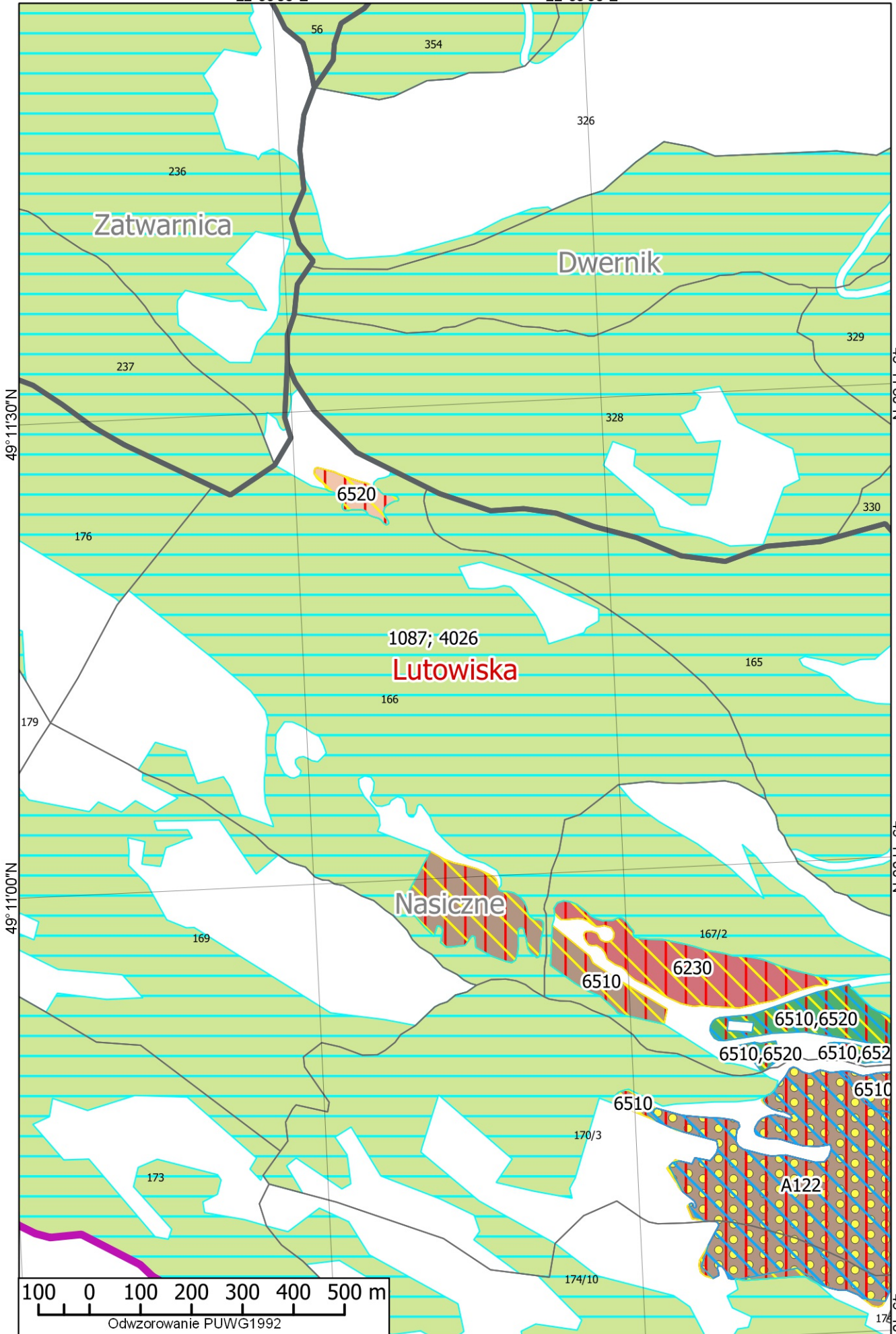
22° 28' 30" E

22° 29' 00" E



22°35'00"E

22°35'30"E



49°11'30"N

49°11'30"N

192

194

49°11'00"N

49°11'00"N

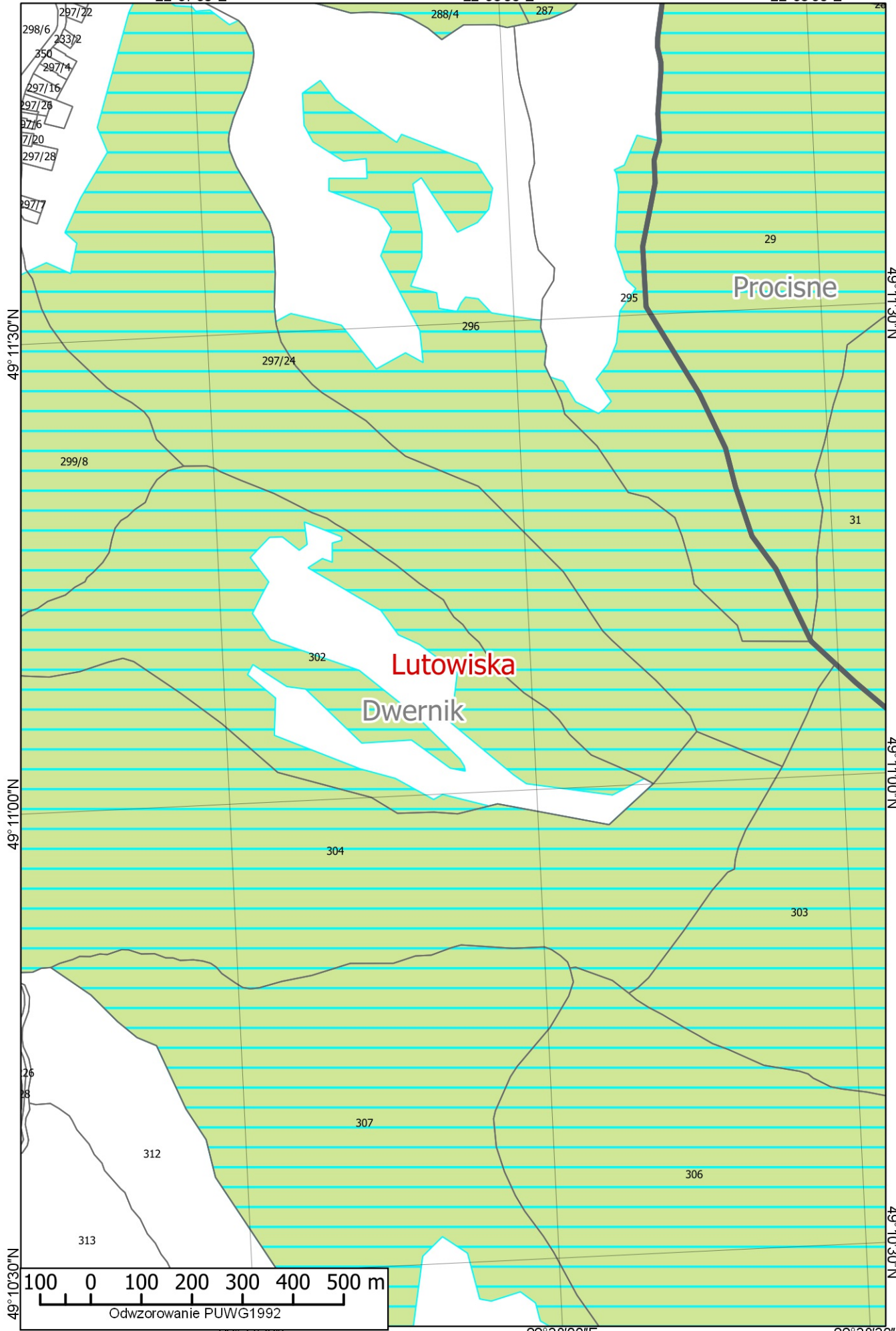
49°10'30"N

22°34'30"E

22°35'00"E

22°35'30"E

22°36'00"E



49° 11'30"N

49° 11'30"N

49° 11'00"N

49° 11'00"N

49° 10'30"N

49° 10'30"N

194

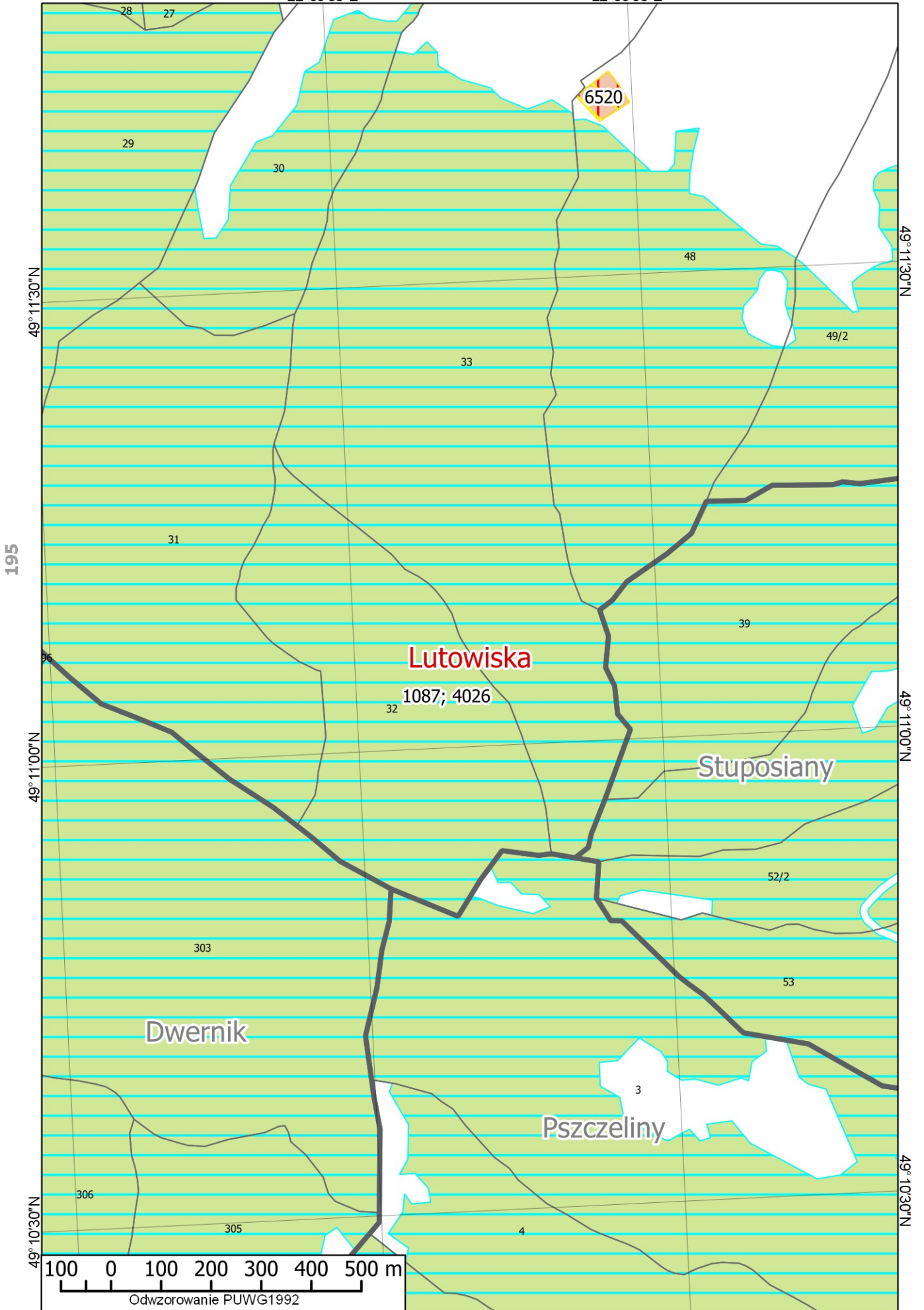
196

100 0 100 200 300 400 500 m

Odwzorowanie PUWG1992

22° 39' 00" E

22° 39' 30" E



561

197

Lutowiska

1087; 4026

Stuposiany

Dwernik

Pszczeliny

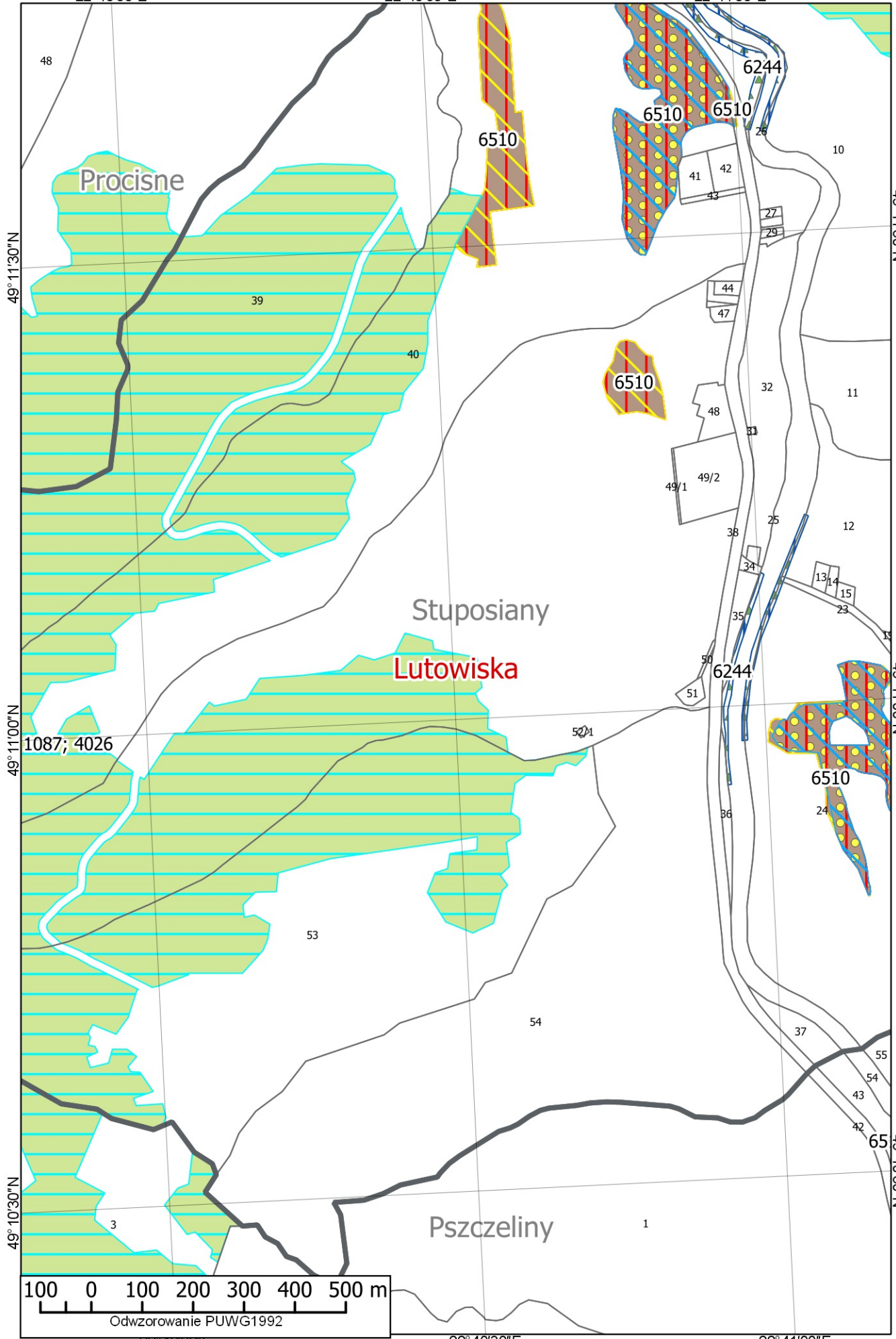
100 0 100 200 300 400 500 m

Odwzorowanie PUWG1992

22° 38' 30" E

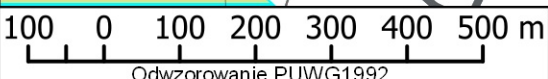
22° 39' 00" E

22° 39' 30" E

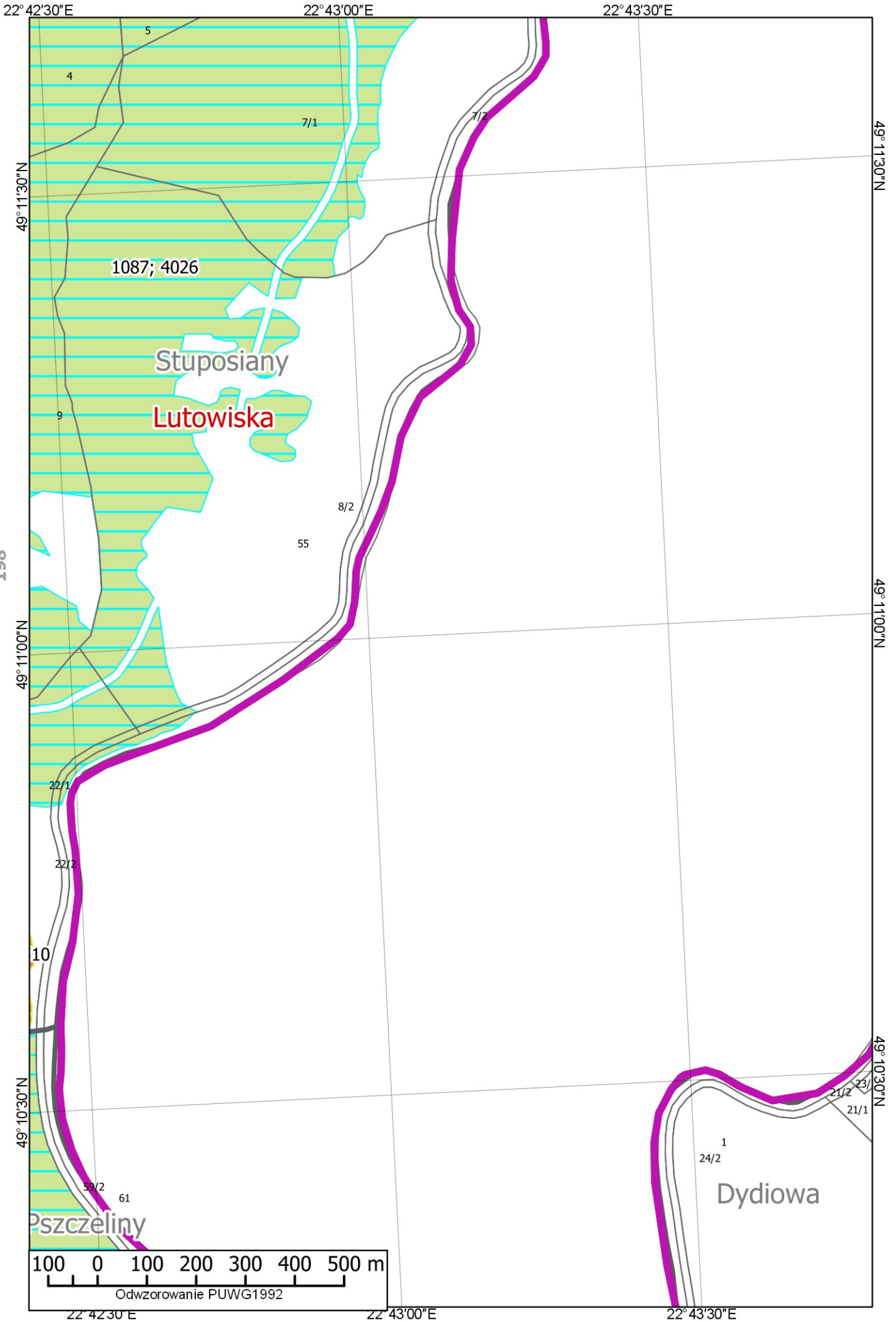


196

198



Odwzorowanie PUWG1992



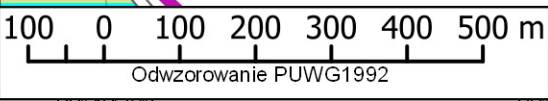
861

49° 11' 30" N

49° 11' 00" N

49° 10' 30" N

200



Odwzorowanie PUWG1992

22° 42' 30" E

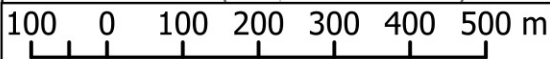
22° 43' 00" E

22° 43' 30" E

Lutowiska

6520

6520



Odwzorowanie PUWG1992

22° 45'30"E

22° 46'00"E

22° 46'30"E

49° 11'30"N

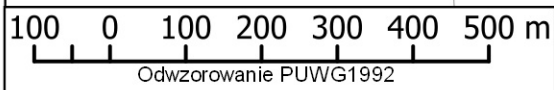
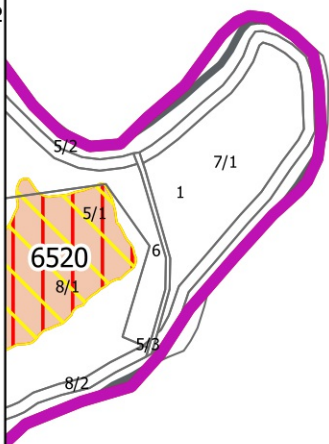
49° 11'30"N

200
49° 11'00"N

49° 11'00"N

49° 10'30"N

49° 10'30"N



Odwzorowanie PUWG1992

22° 45'30"E

22° 46'00"E

22° 08' 30" E

22° 09' 00" E

22° 09' 30" E

Komańcza

49° 11' 00" N

49° 11' 00" N

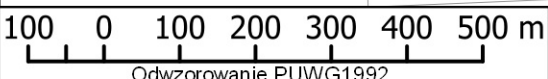
203

49° 10' 30" N

49° 10' 30" N

49° 10' 00" N

49° 10' 00" N

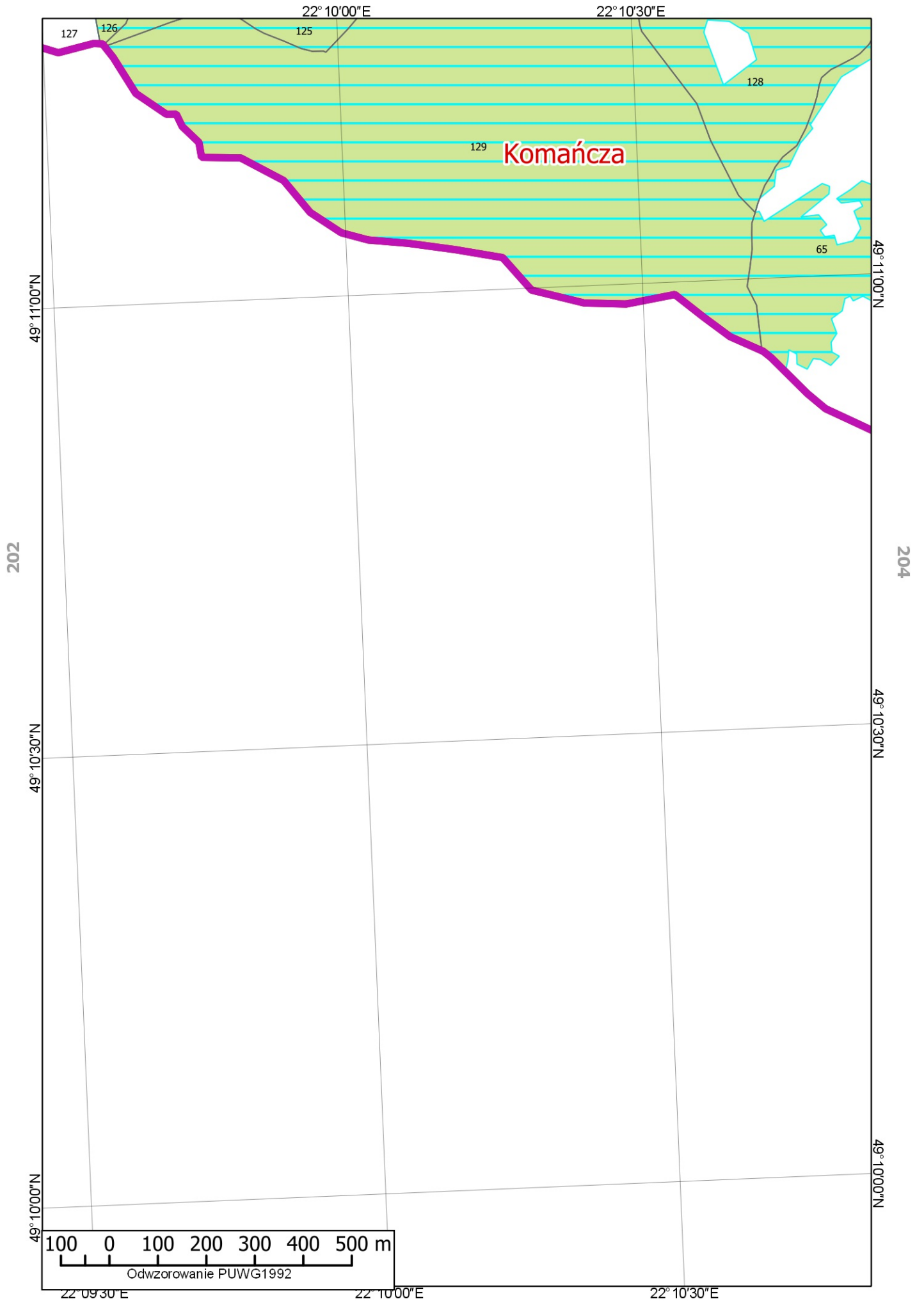


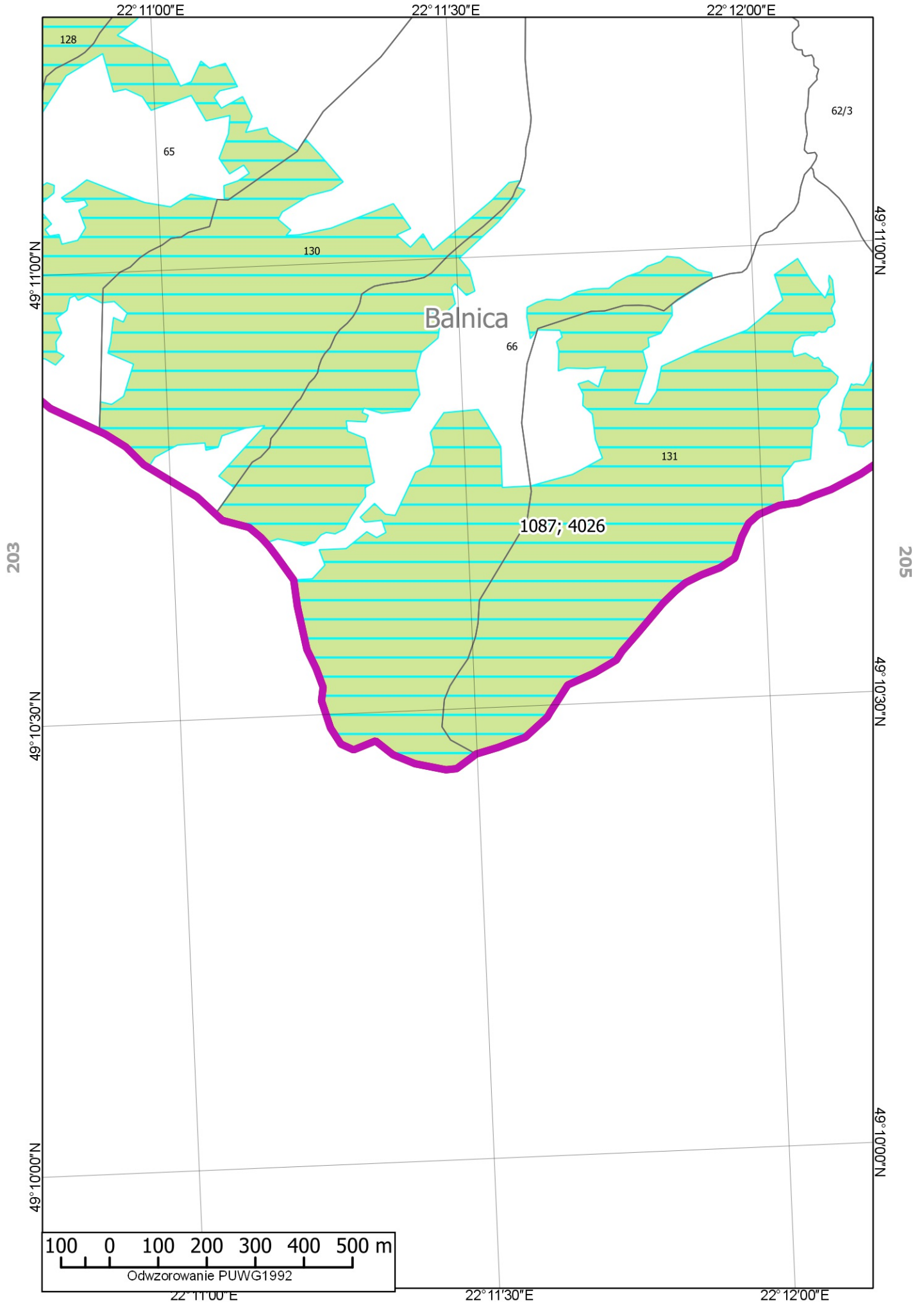
Odwzorowanie PUWG1992

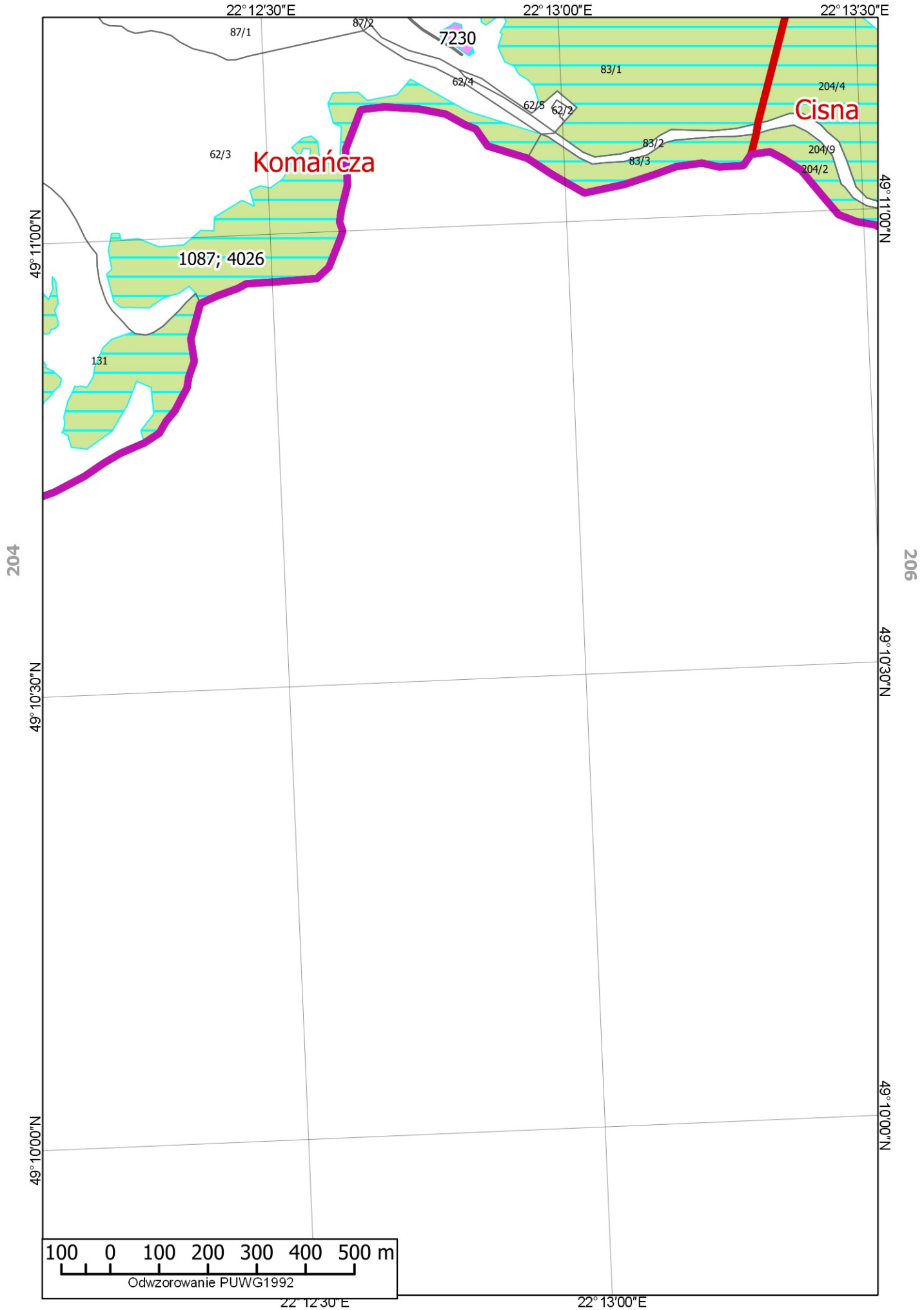
22° 08' 30" E

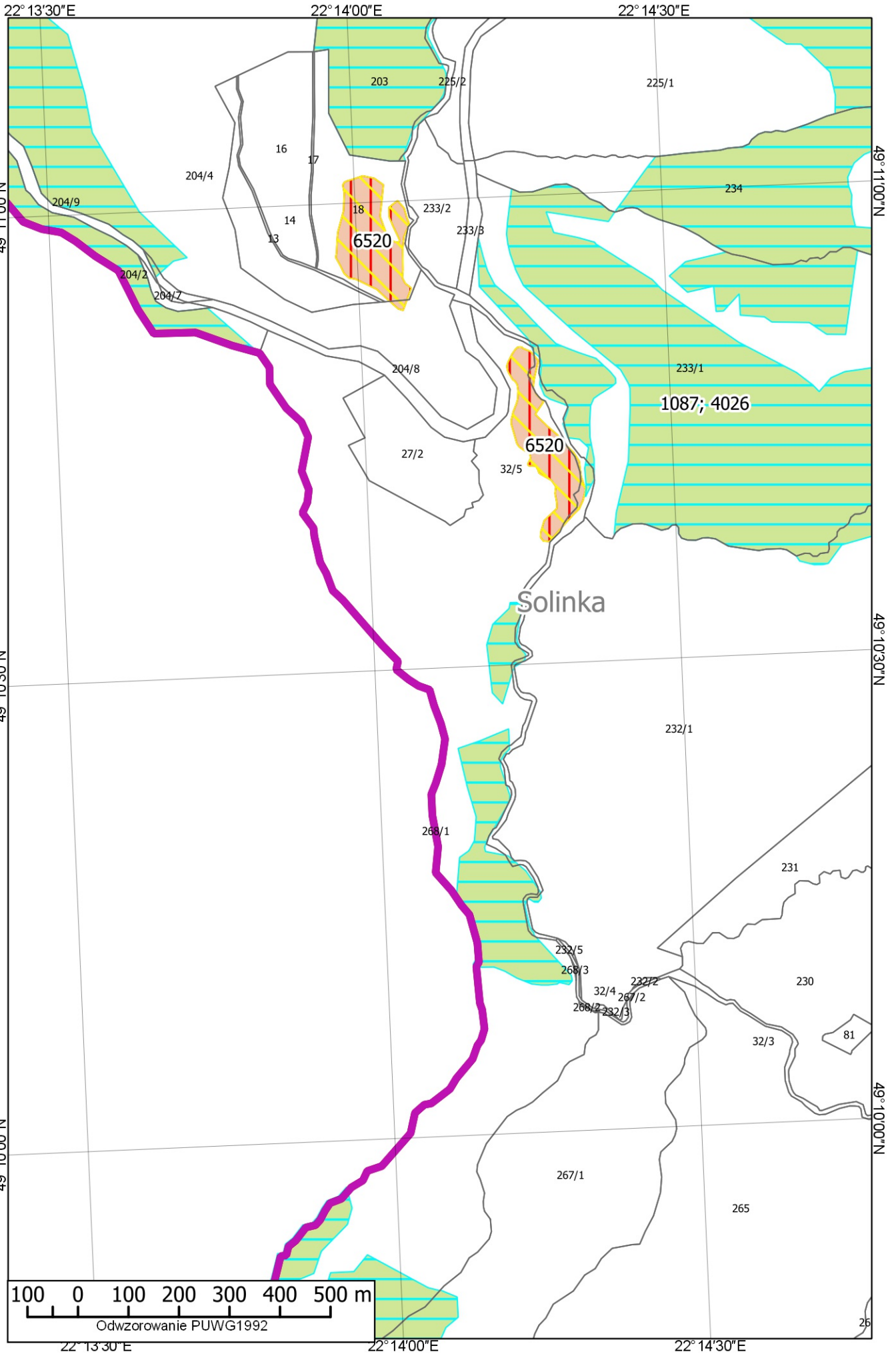
22° 09' 00" E

22° 09' 30" E



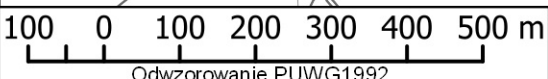
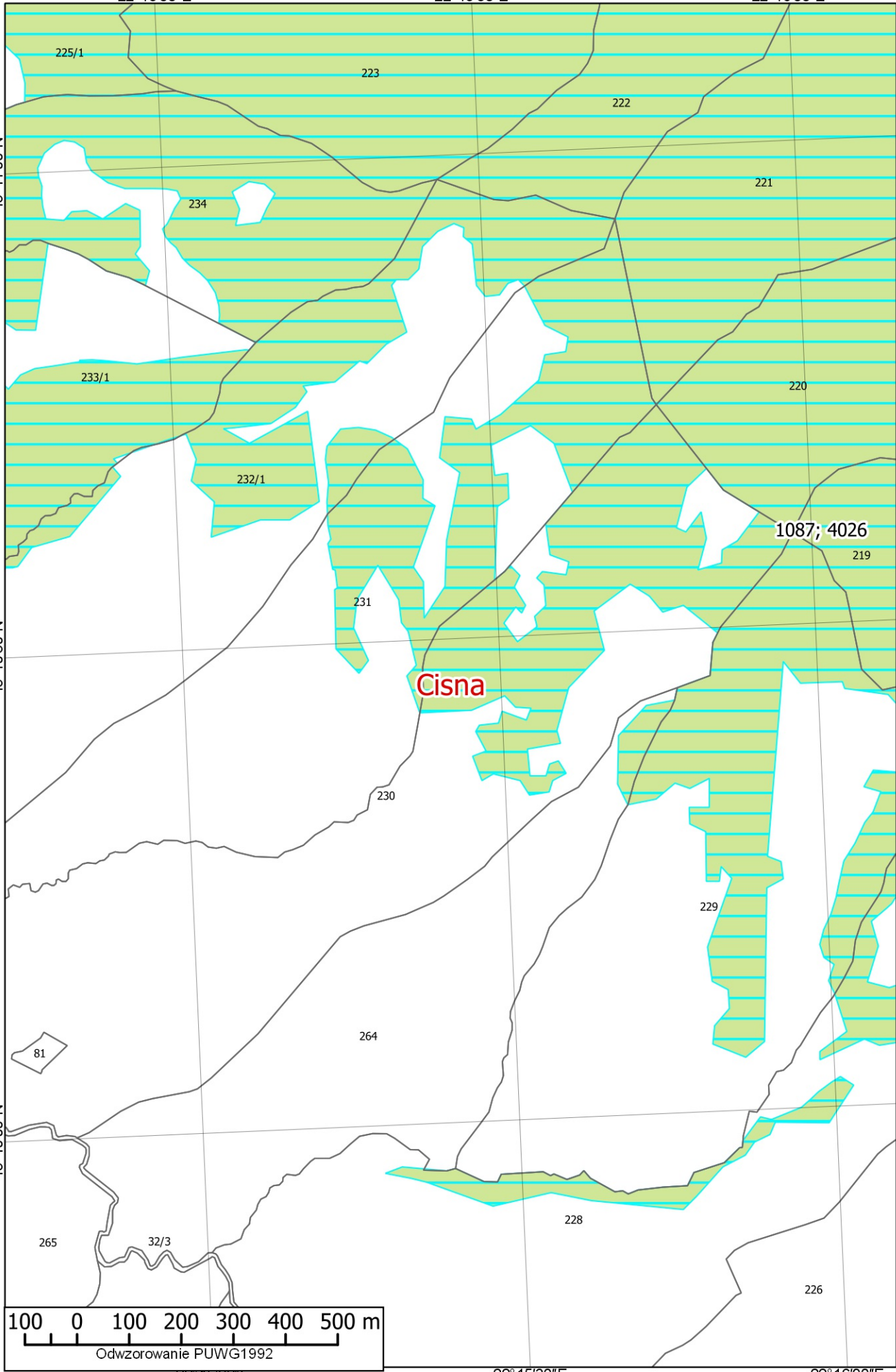




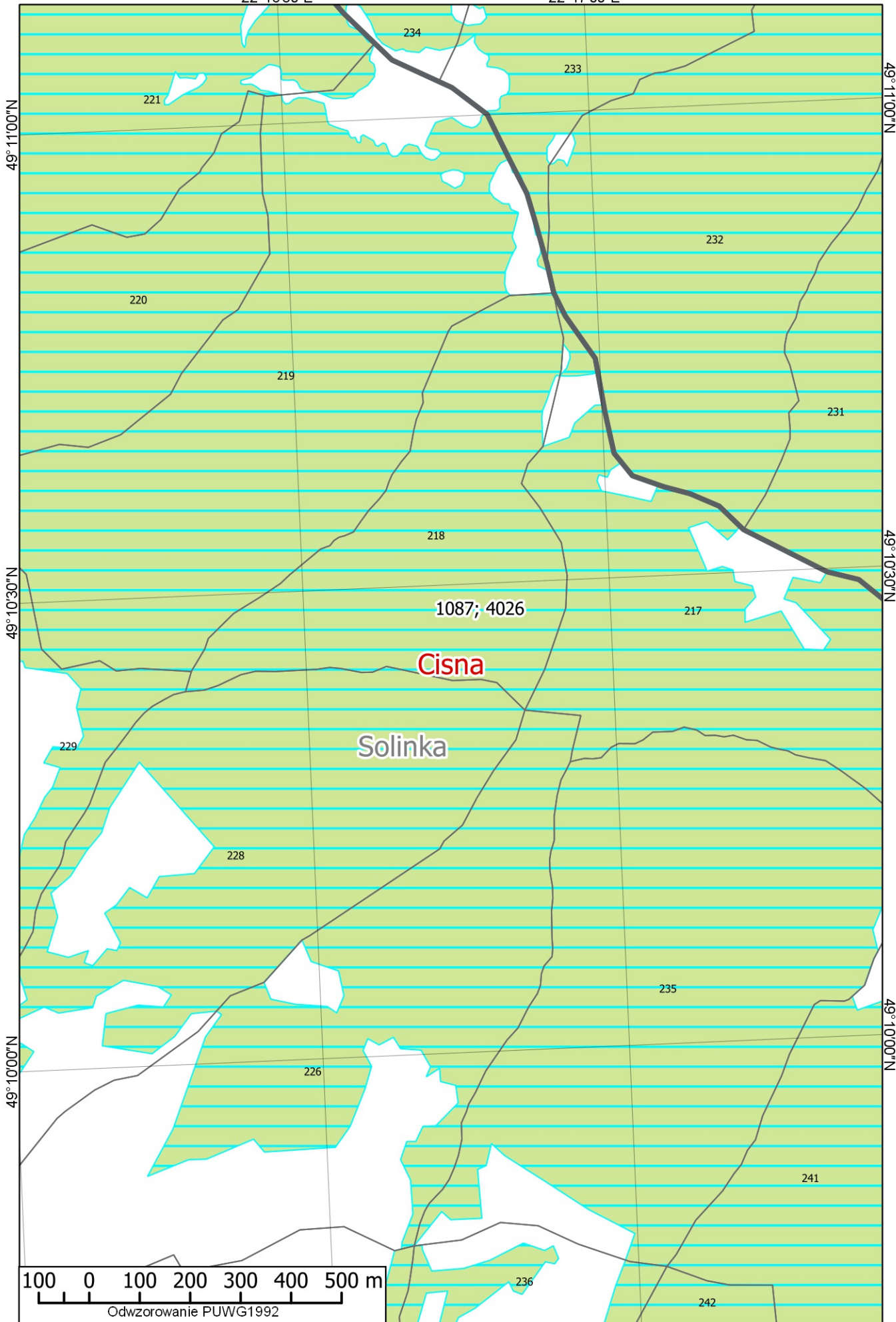


502

207



Odwzorowanie PUWG1992



49° 11'00" N

49° 11'00" N

49° 10'30" N

49° 10'30" N

49° 10'00" N

49° 10'00" N

207

209

208

1087; 4026

Cisna

Solinka

100 0 100 200 300 400 500 m

Odwzorowanie PUWG1992

22° 16'00" E

22° 16'30" E

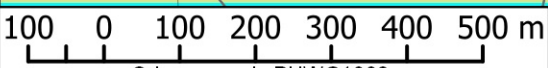
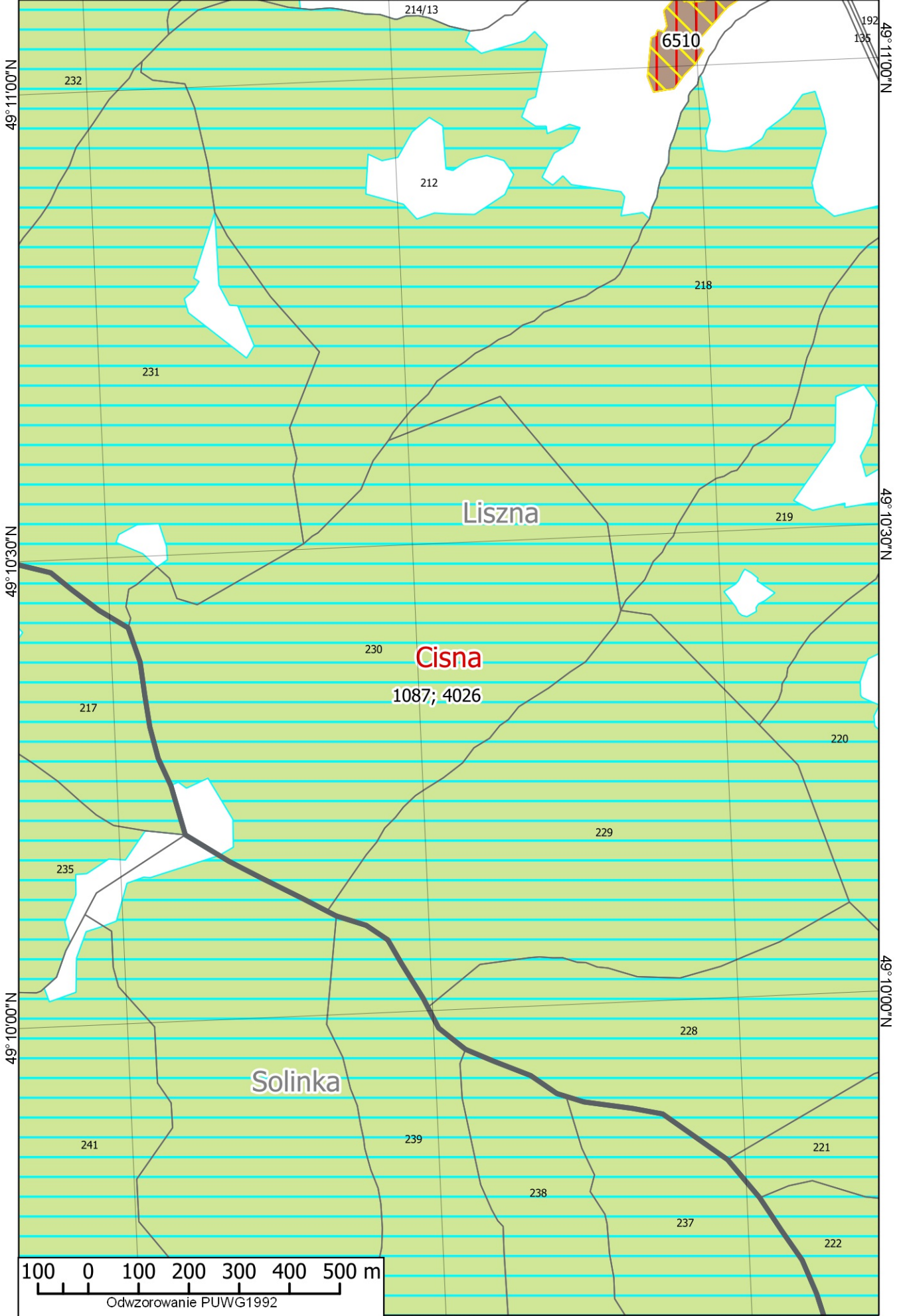
22° 17'00" E

182

22° 17'30"E

22° 18'00"E

22° 18'30"E



Odwzorowanie PUWG1992

22° 17'30"E

22° 18'00"E

22° 18'30"E

231

802

N 03 01.69

N 00 01.69

210

49° 10'30"N

49° 10'00"N

49° 11'00"N

232

214/13

192

135

6510

212

231

218

Liszna

219

Cisna

1087; 4026

217

220

235

229

Solinka

228

241

239

221

238

237

222