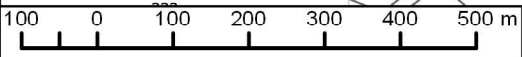


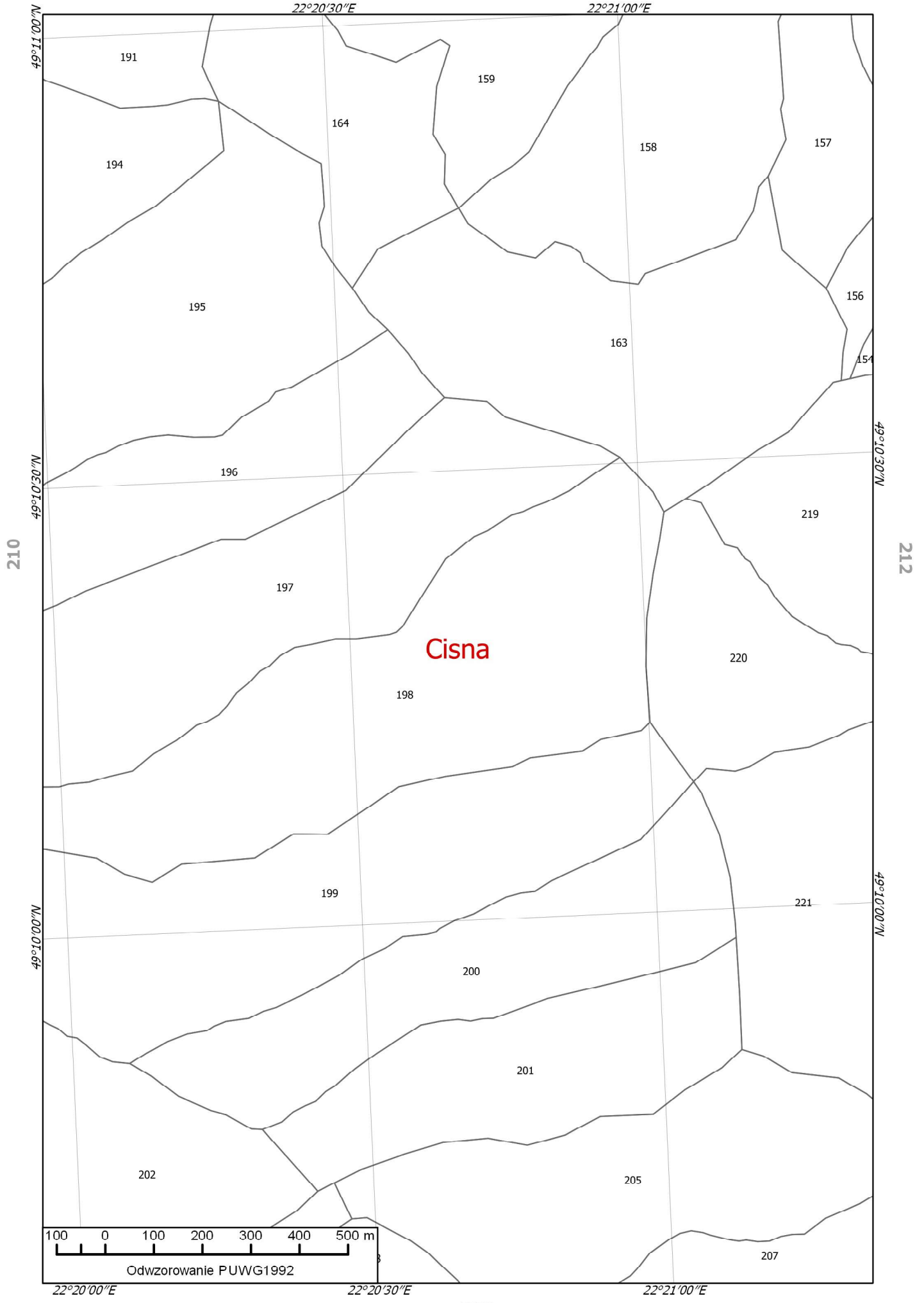
Cisna

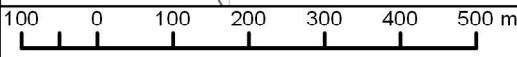
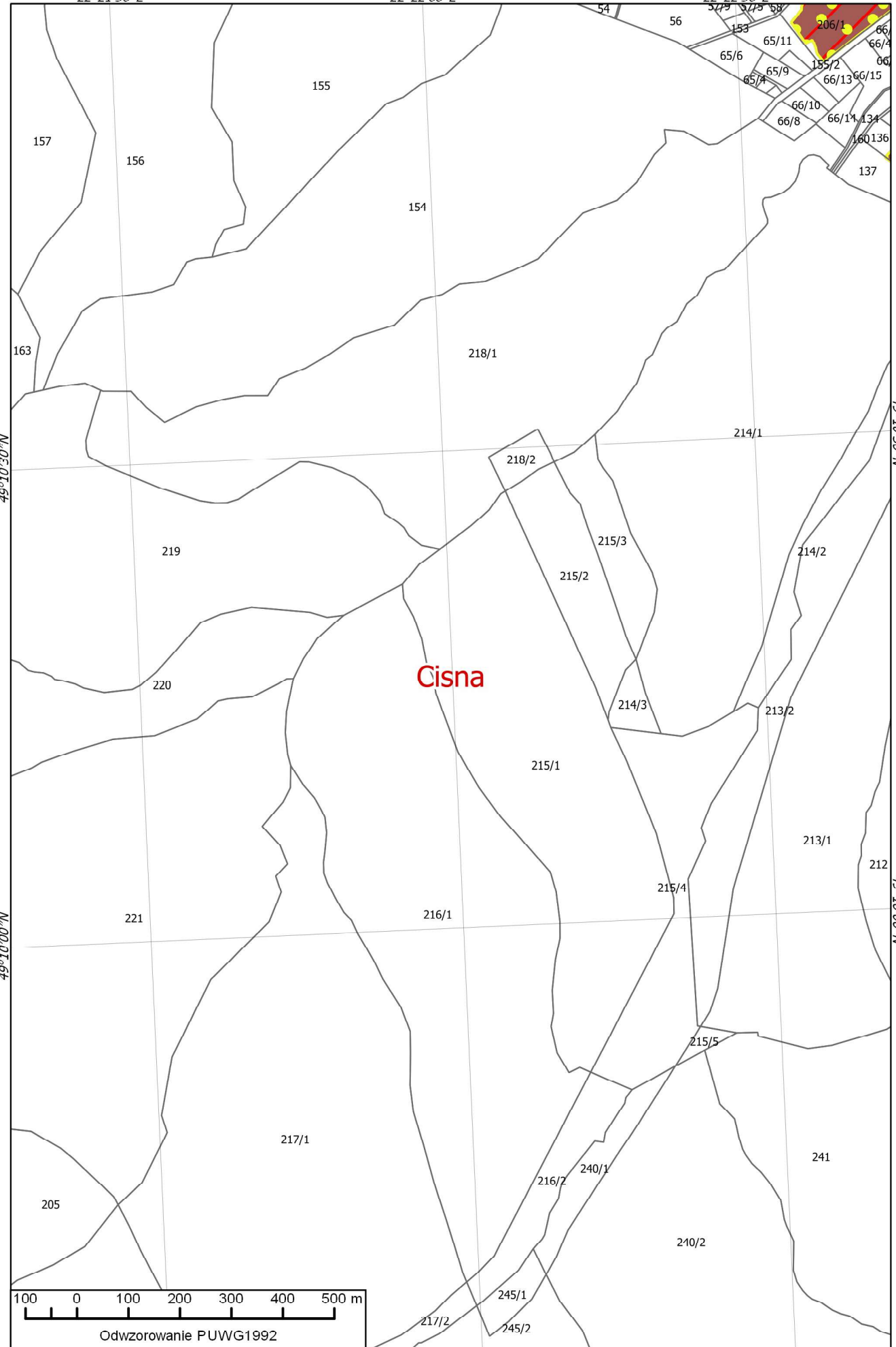
6510

6244



Odwzorowanie PUWG1992



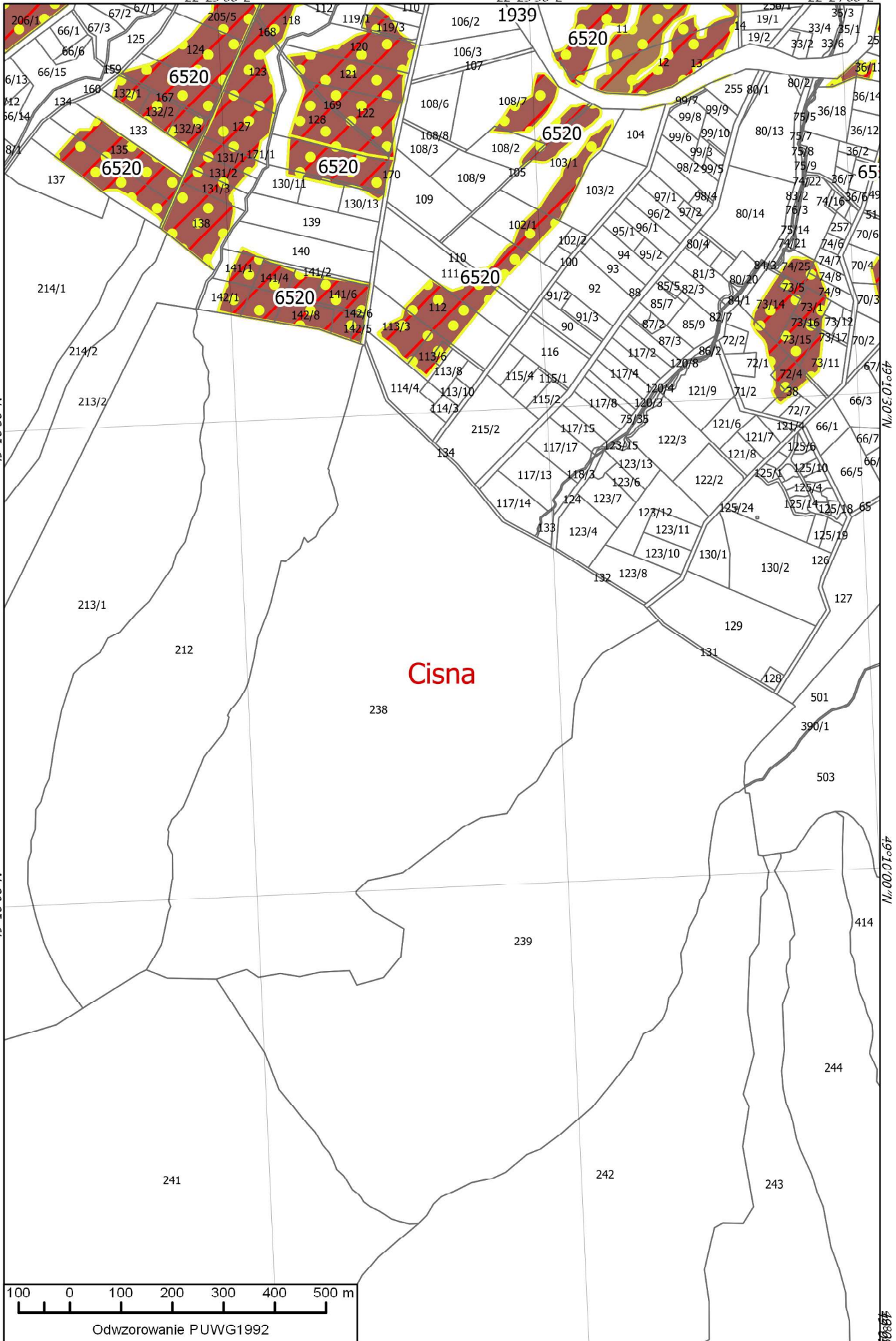


Odwzorowanie PUWG1992

22°23'00"E

22°23'30"E

22°24'00"E



49°10'30"N

49°10'30"N

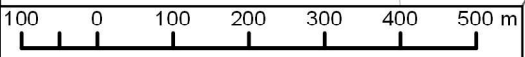
49°10'00"N

49°10'00"N

212

214

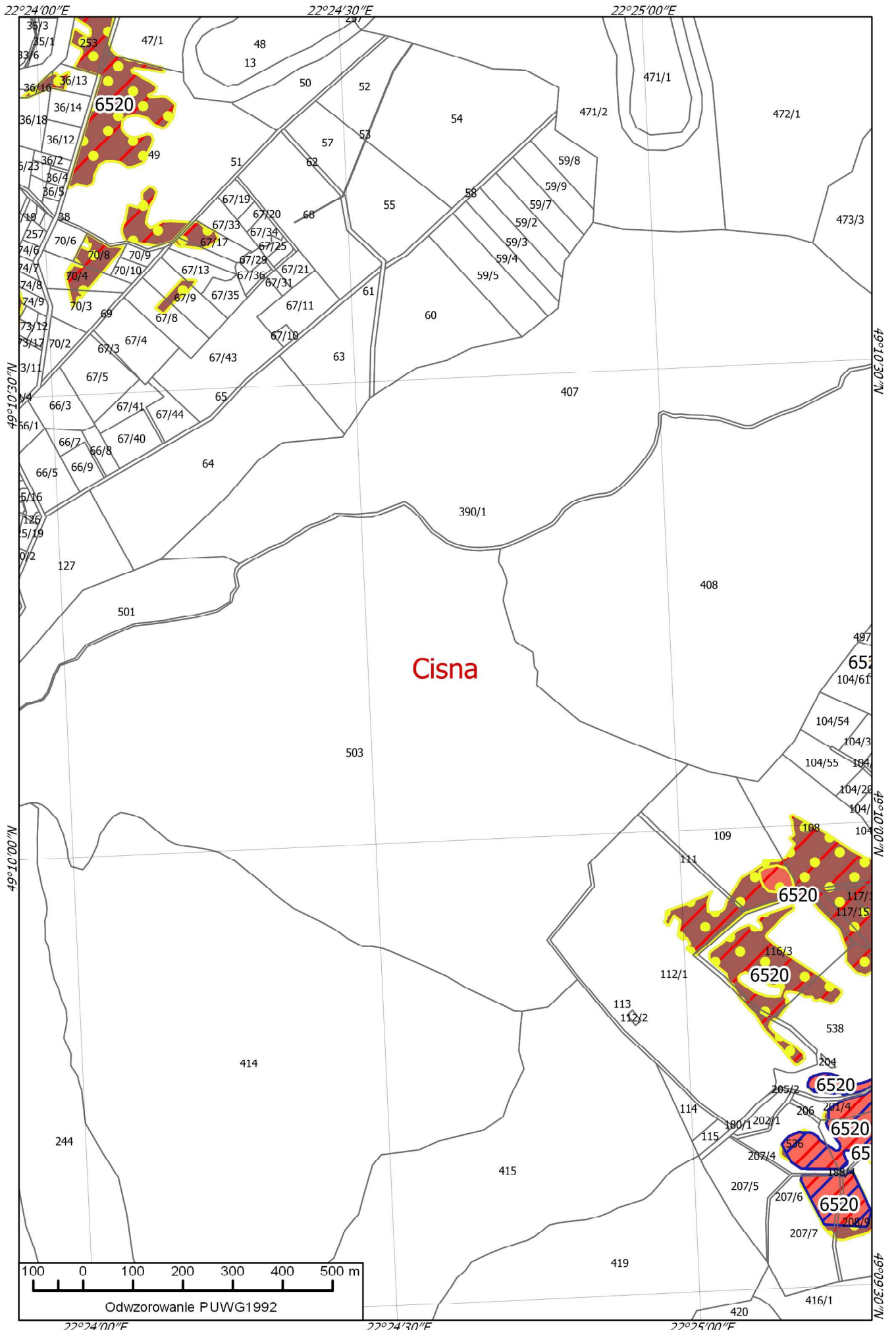
Cisna



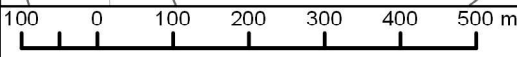
Odwzorowanie PUWG1992

22°23'00"E

22°23'30"E



Cisna

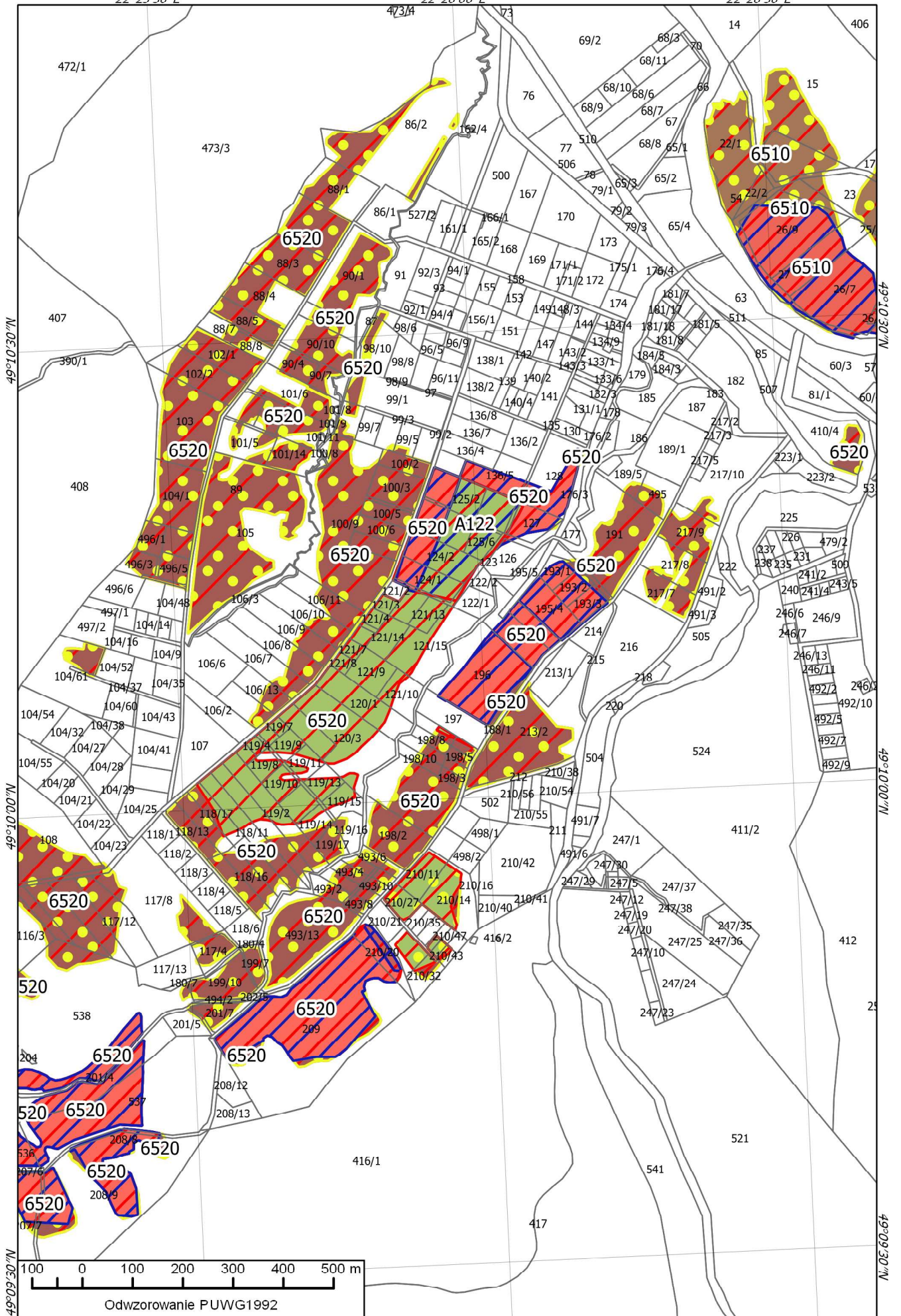


Odwzorowanie PUWG1992

22°24'00"E

22°24'30"E

22°25'00"E



214

216

49°10'30"N

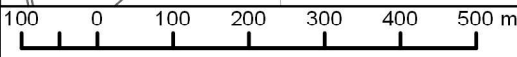
49°10'30"N

49°10'00"N

49°10'00"N

49°09'30"N

49°09'30"N

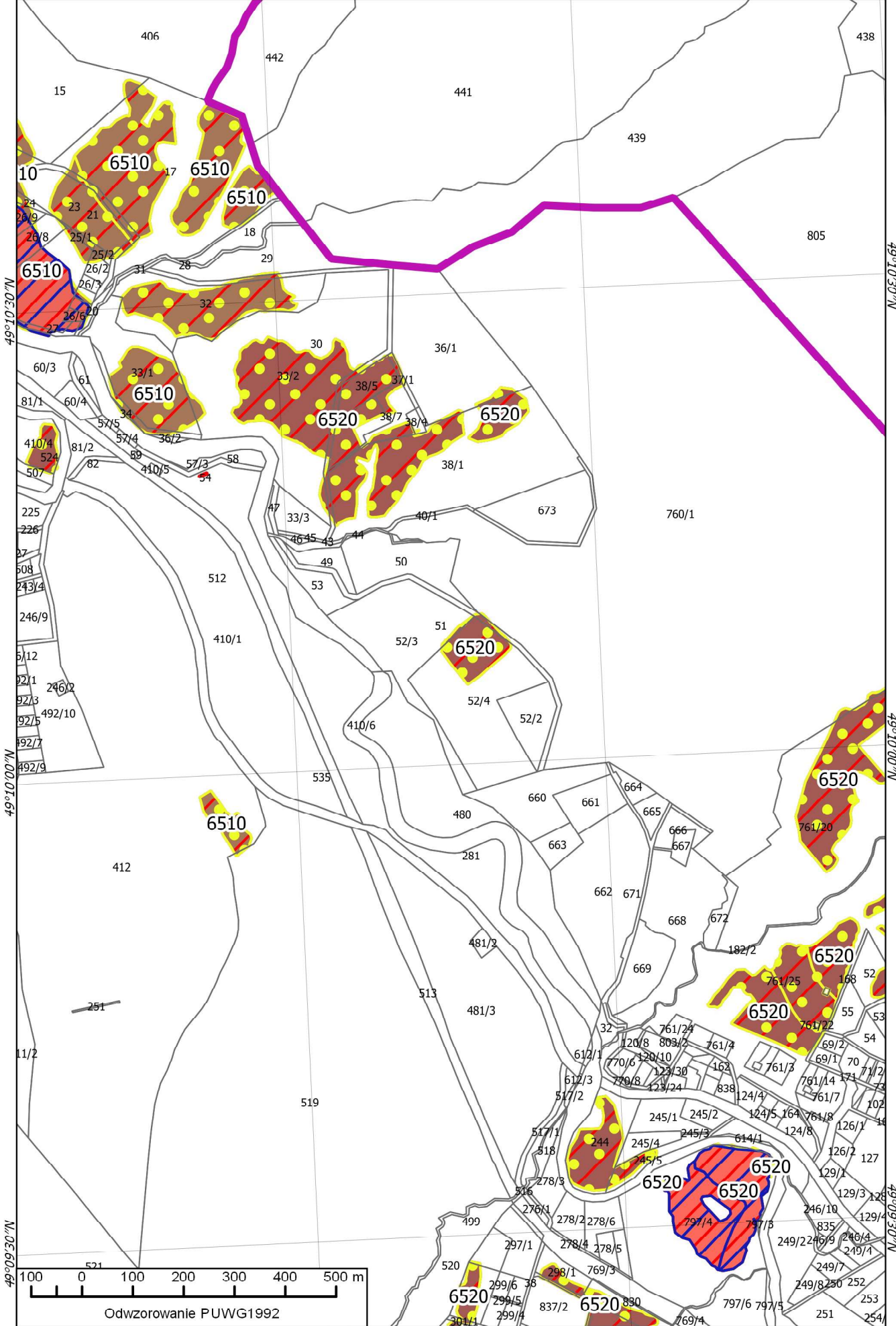


Odwzorowanie PUWG1992

22°27'00"E

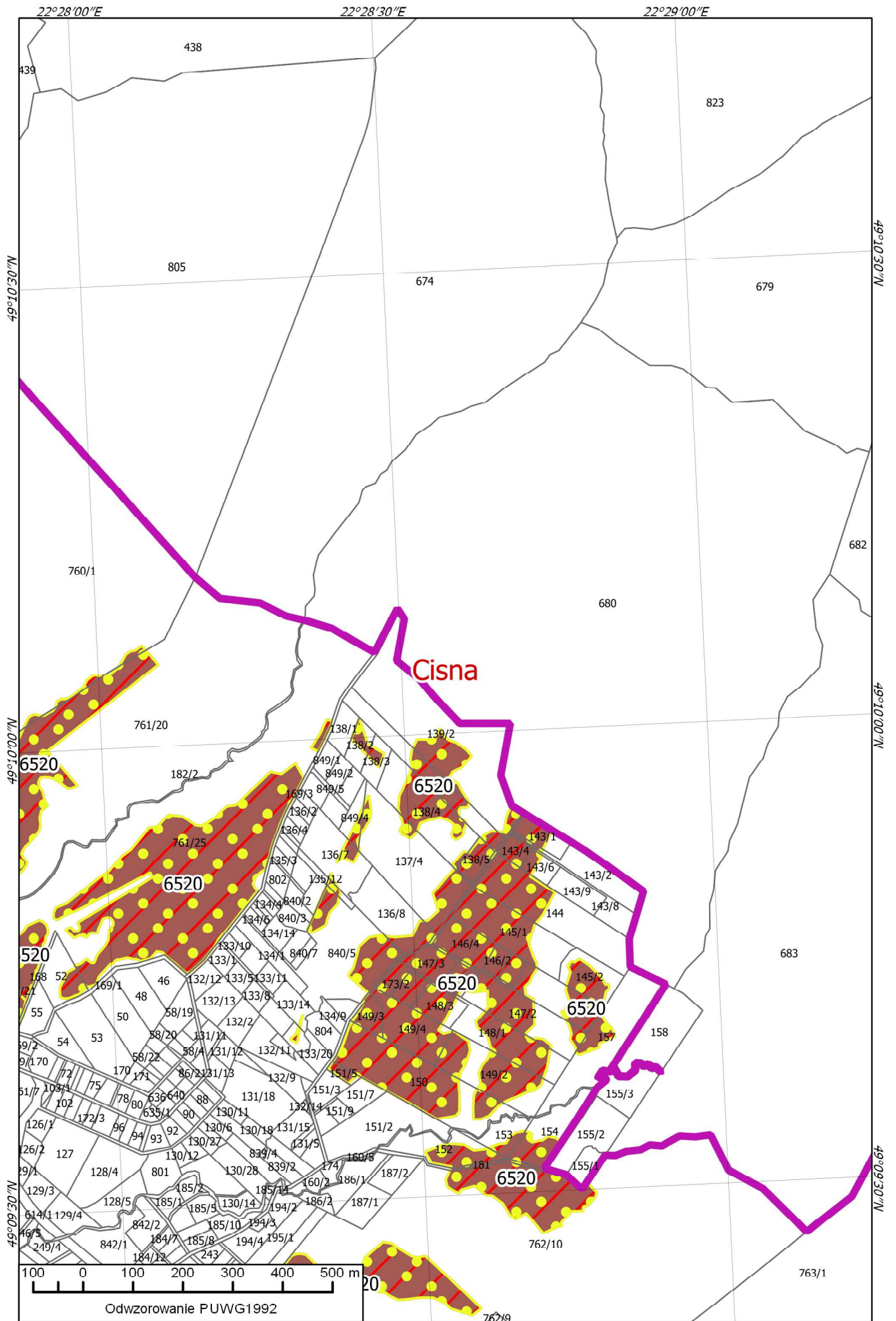
22°27'30"E

22°28'00"E

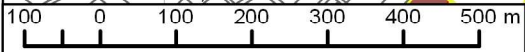


212

217

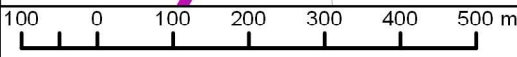
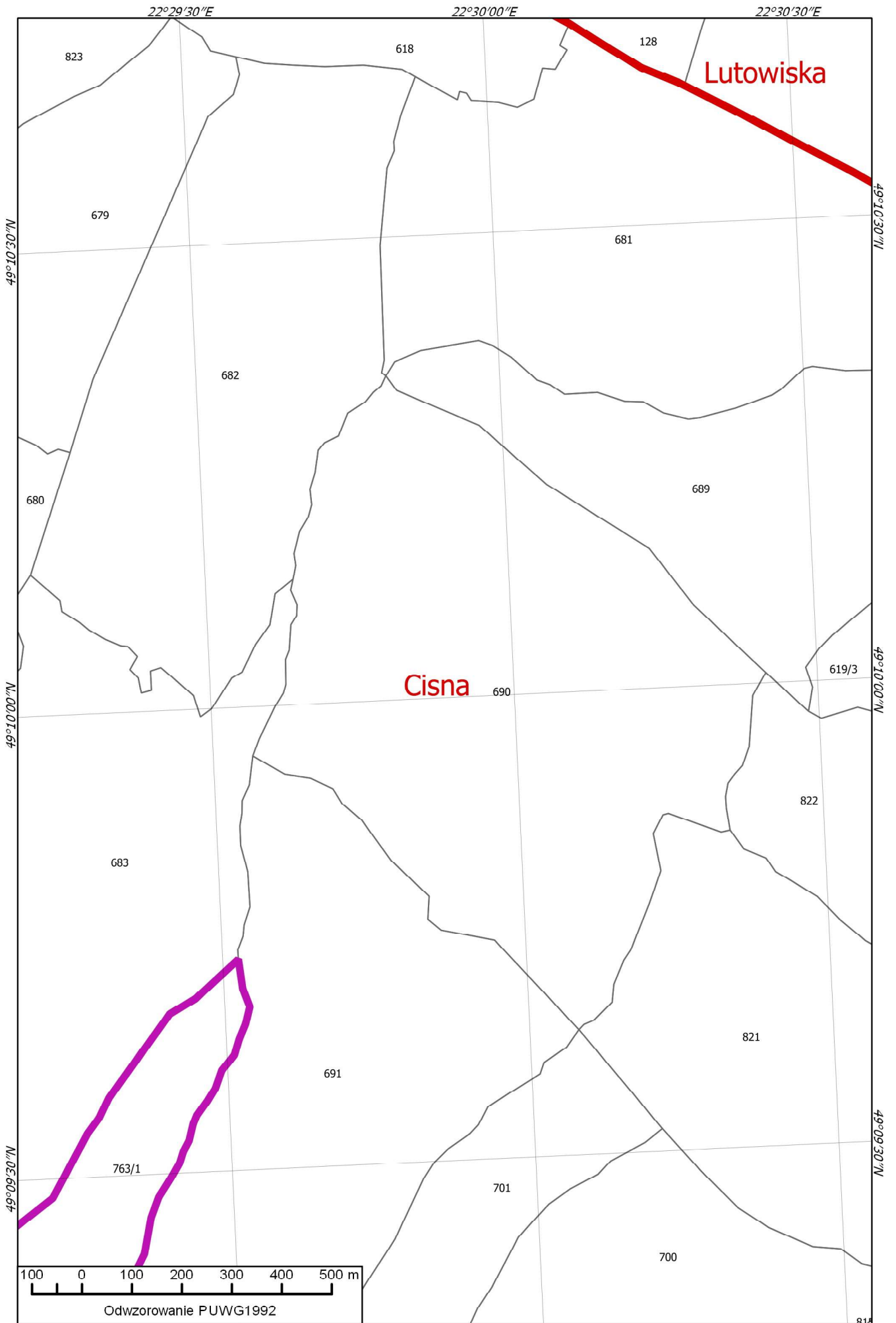


Cisna

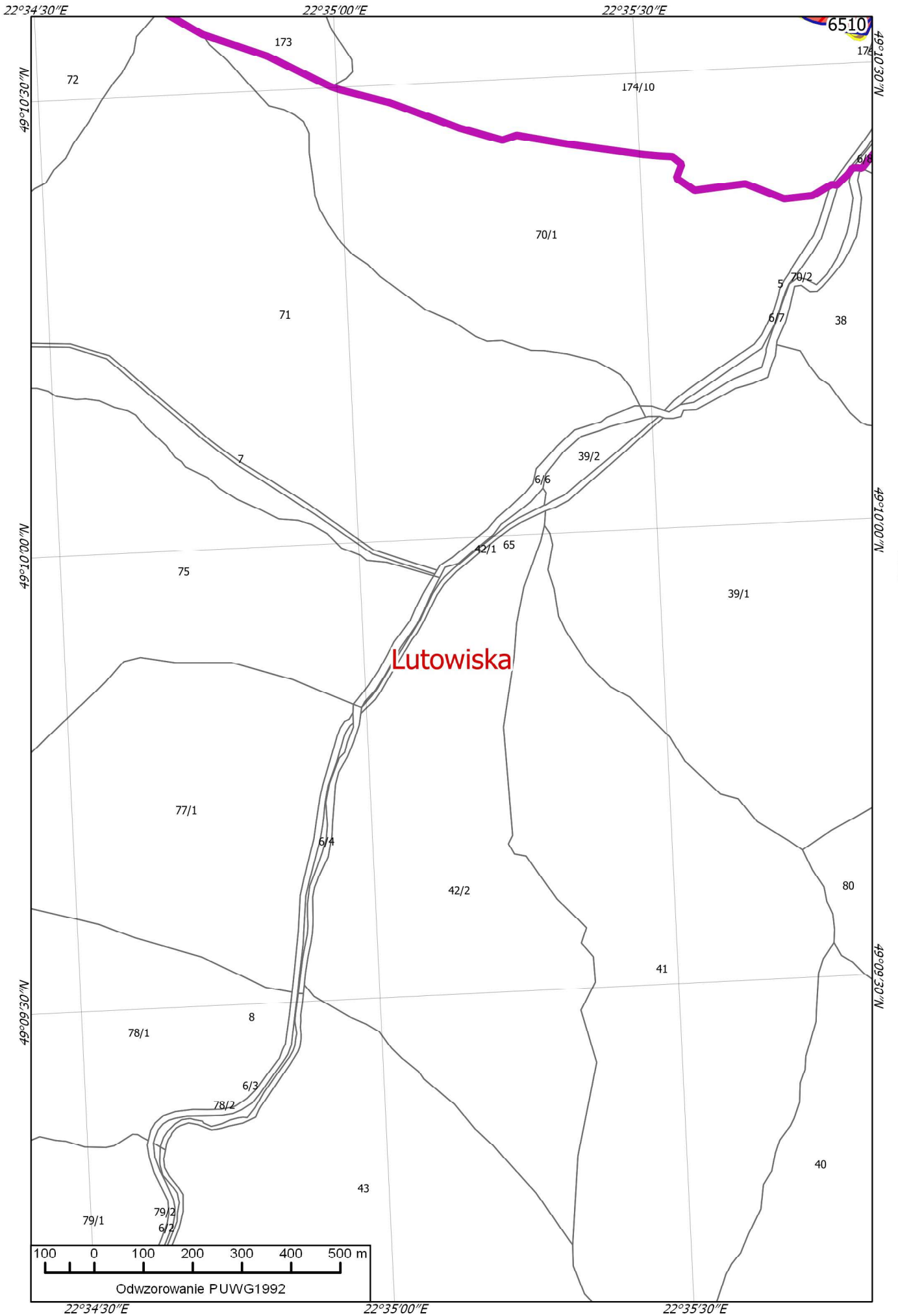


Odwzorowanie PUWG1992





Odwzorowanie PUWG1992



194

22°36'00"E

22°36'30"E

22°37'00"E

49°10'30"N

49°10'30"N

6510

174/10  
174/7

172/3

3

174/10

6/8

4/1

0/1

5

4/2

70/2

5

4/2

320/3

314

228

315

1

2

313

5

63

64

62

11

38

61

60

57

58

8

9

7

10

35

Lutowiska

39/1

79

80

13

33

49°09'30"N

49°09'30"N

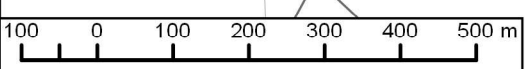
41

40

36

31

34



Odwzorowanie PUWG1992

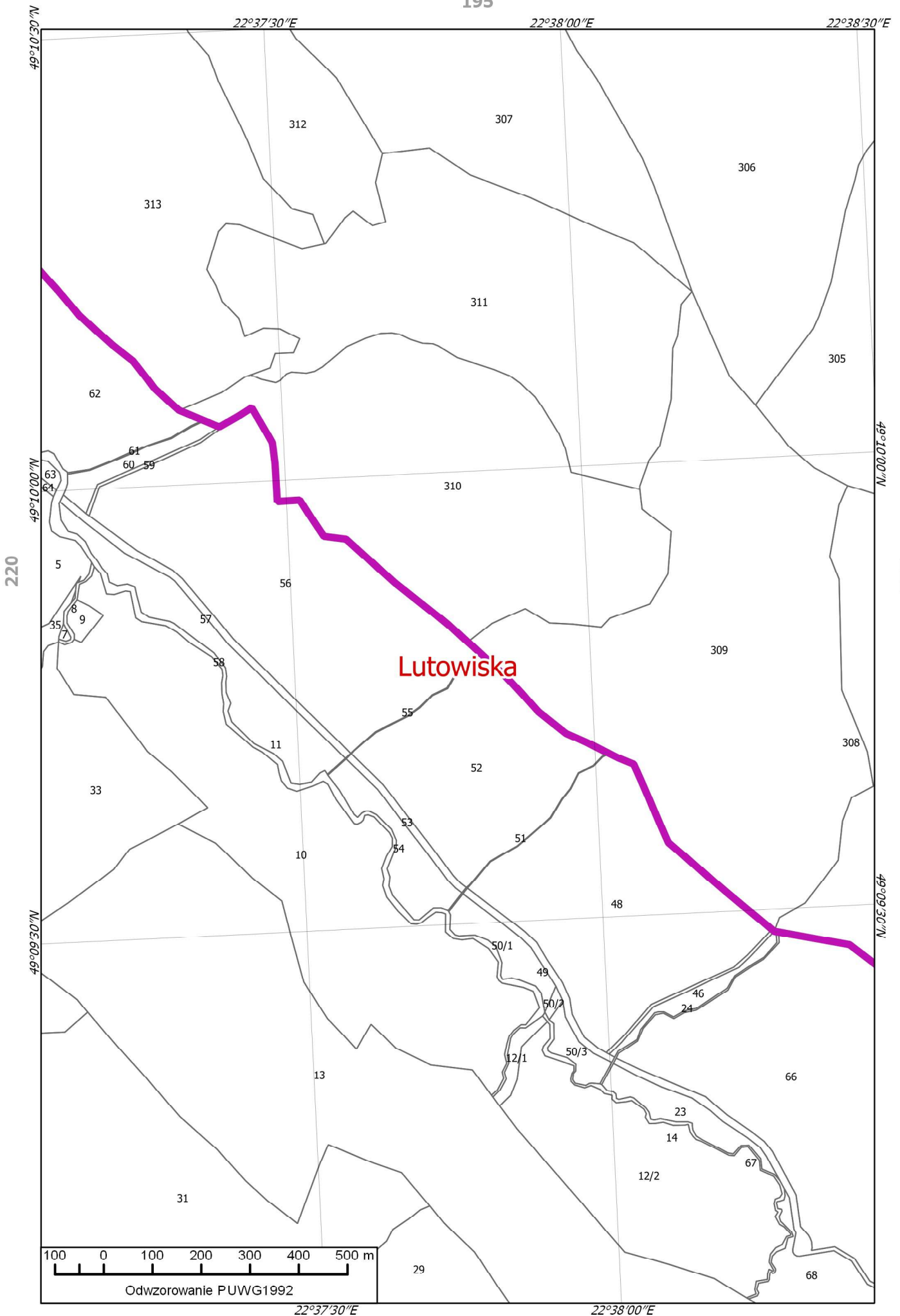
22°36'00"E

22°36'30"E

22°37'00"E

221

219



22°38'30"E

22°39'00"E

22°39'30"E

3

306

4

305

5

6

49°10'00"N

49°10'00"N

221

223

Lutowiska

309

8

308

9

49°09'30"N

49°09'30"N

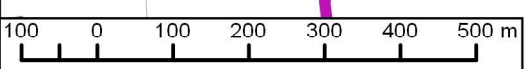
10

66

10

11

6

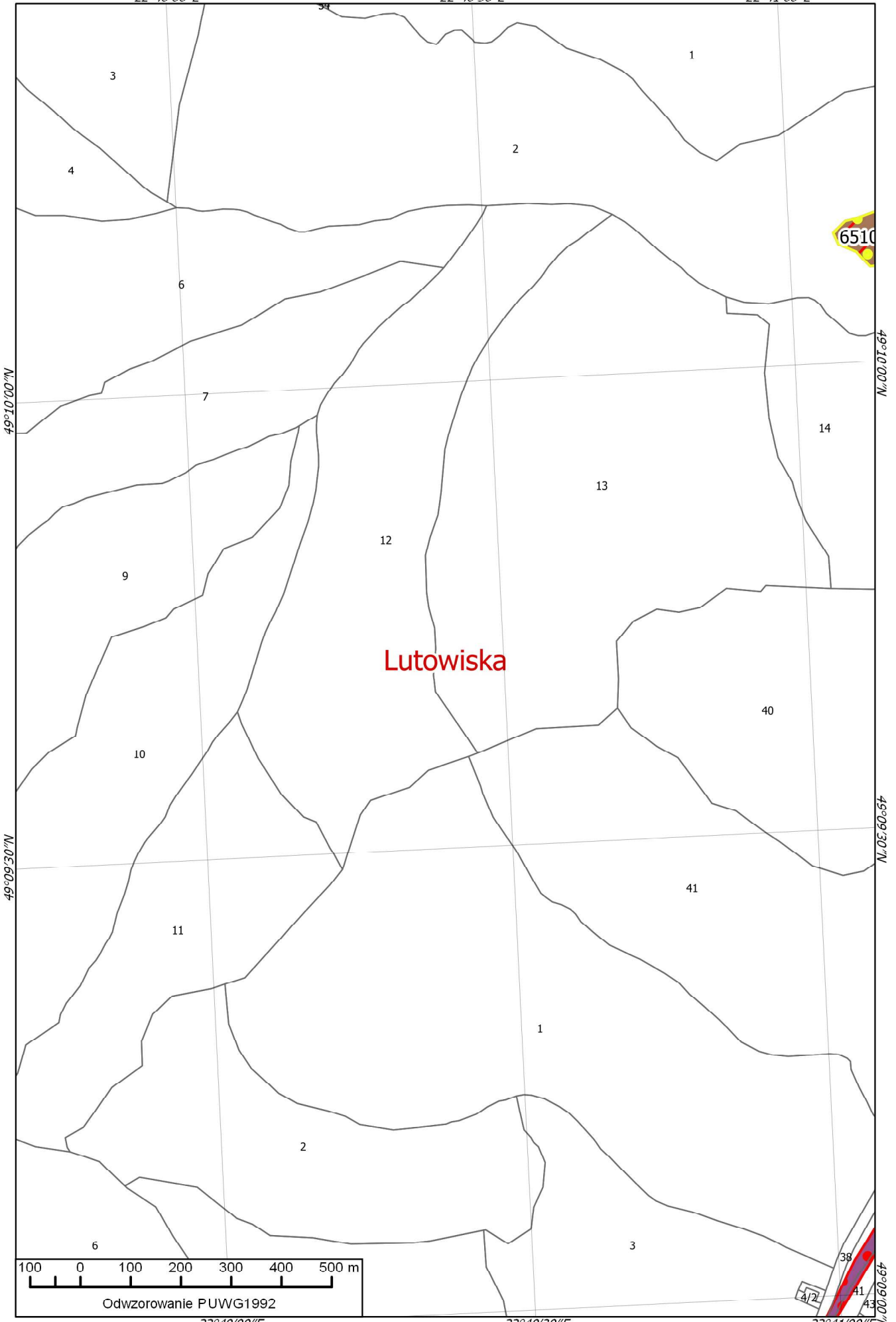


Odwzorowanie PUWG1992

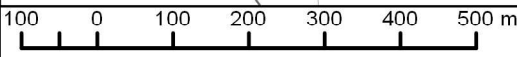
22°38'30"E

22°39'00"E

22°39'30"E



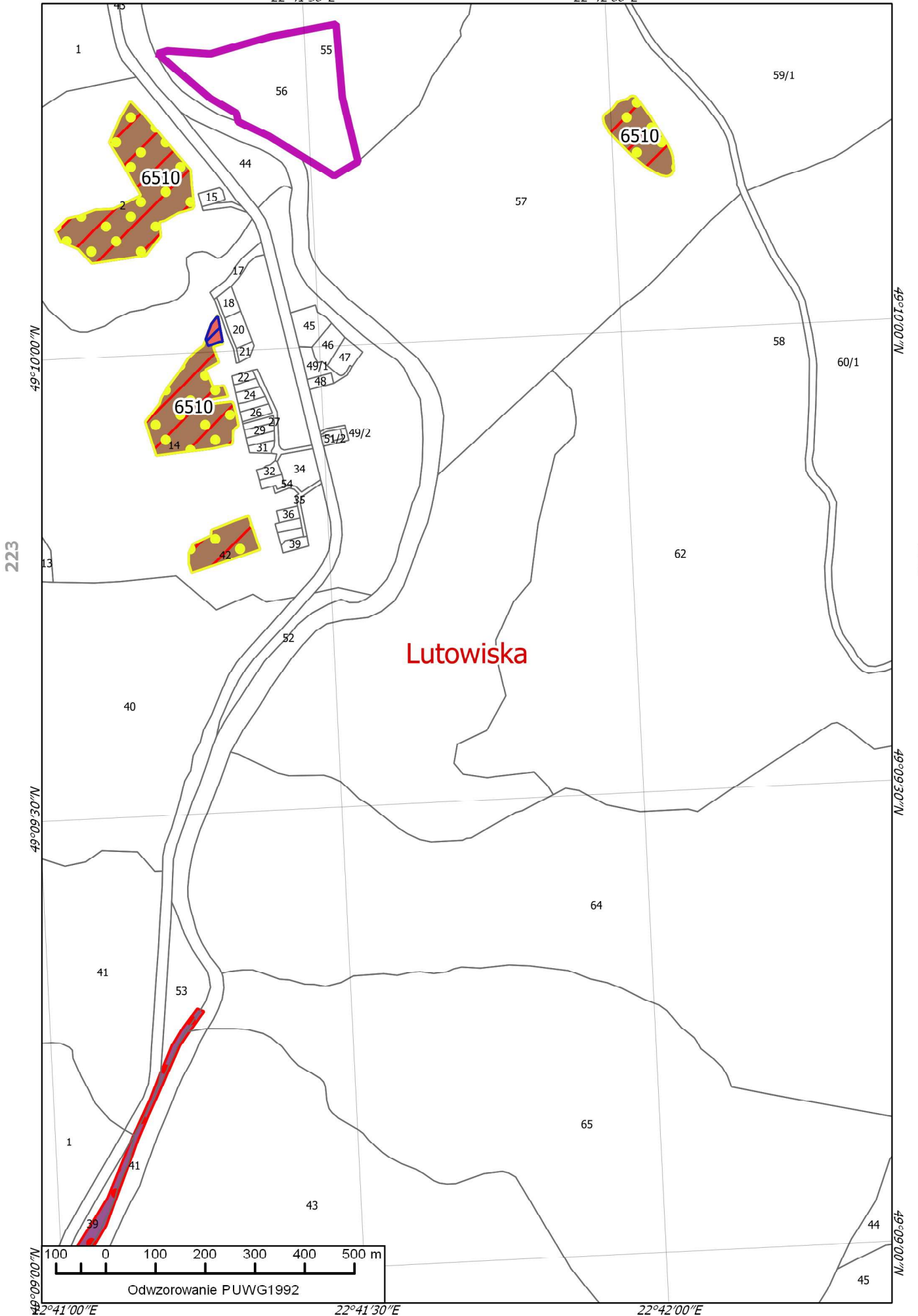
Lutowiska



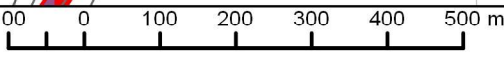
Odwzorowanie PUWG1992

22°41'30"E

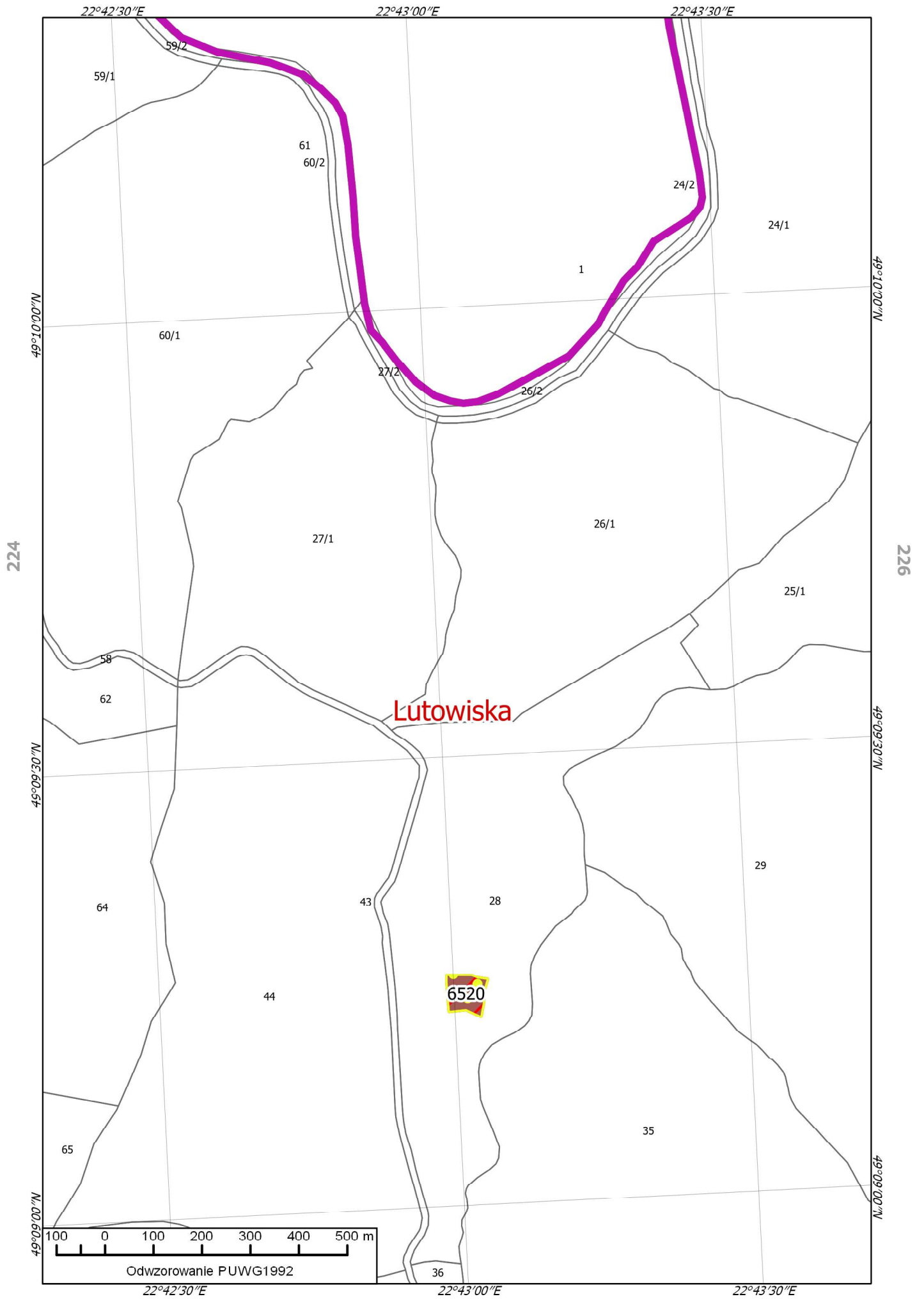
22°42'00"E



Lutowiska

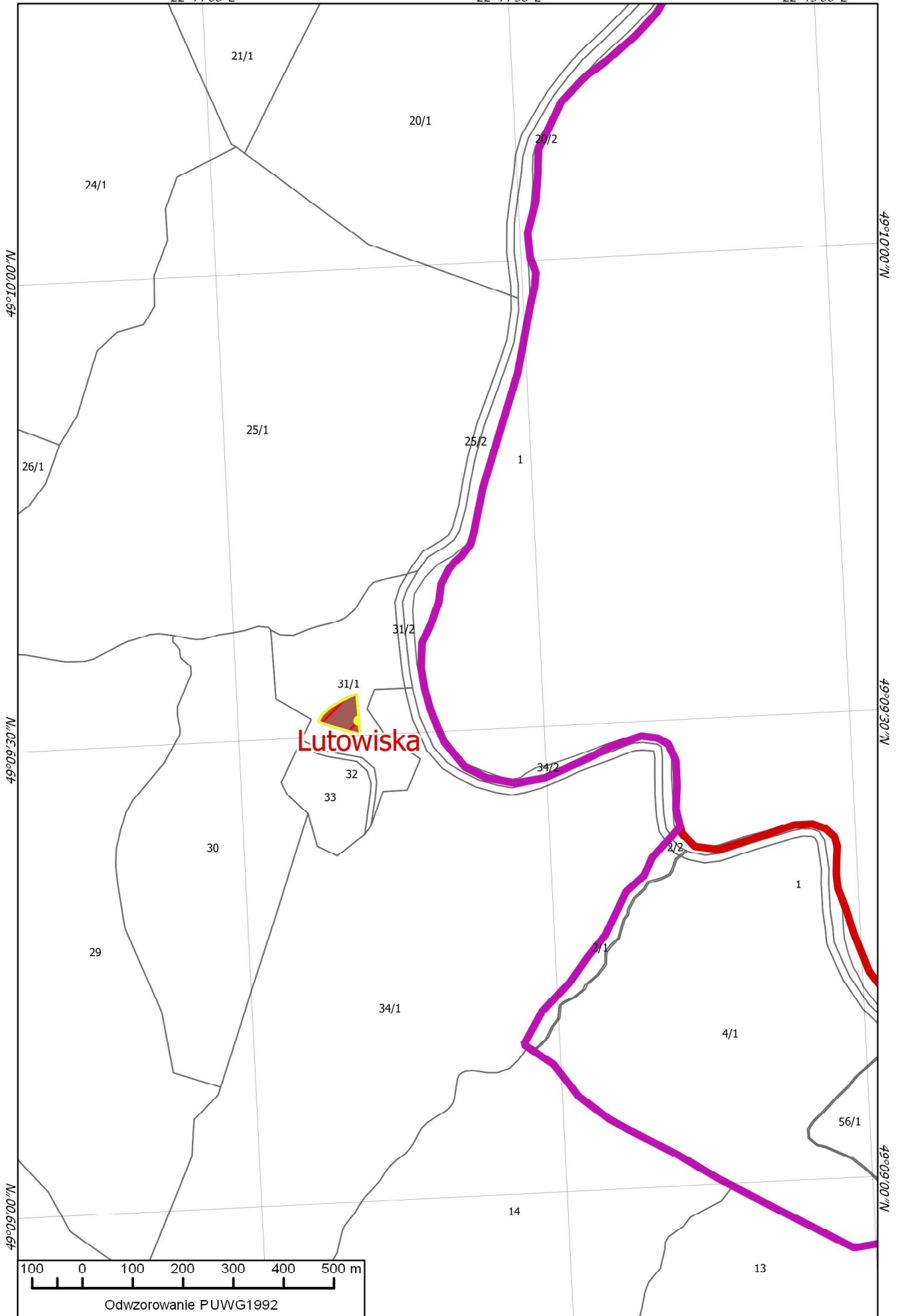


Odwzorowanie PUWG1992



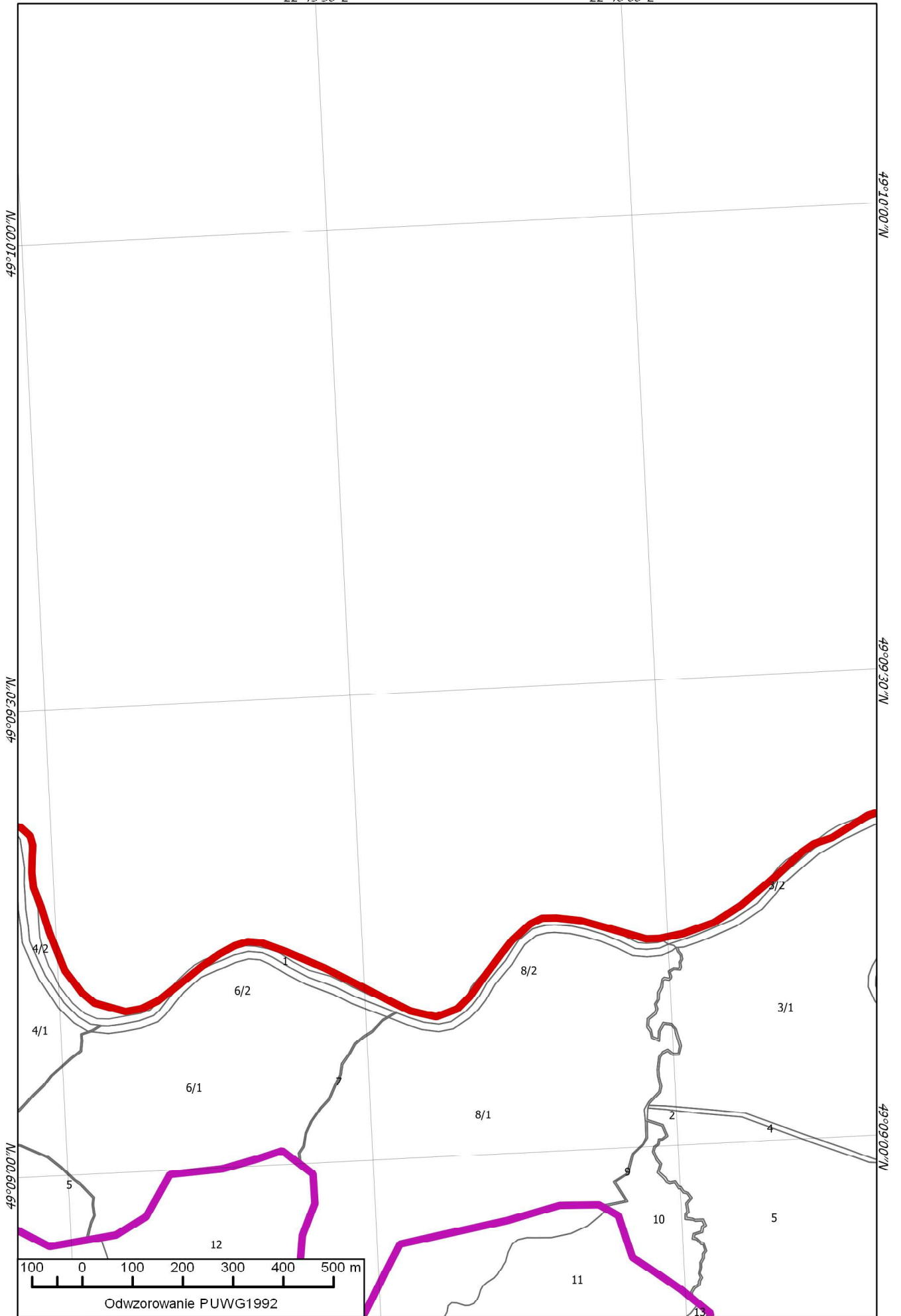
Odwzorowanie PUWG1992



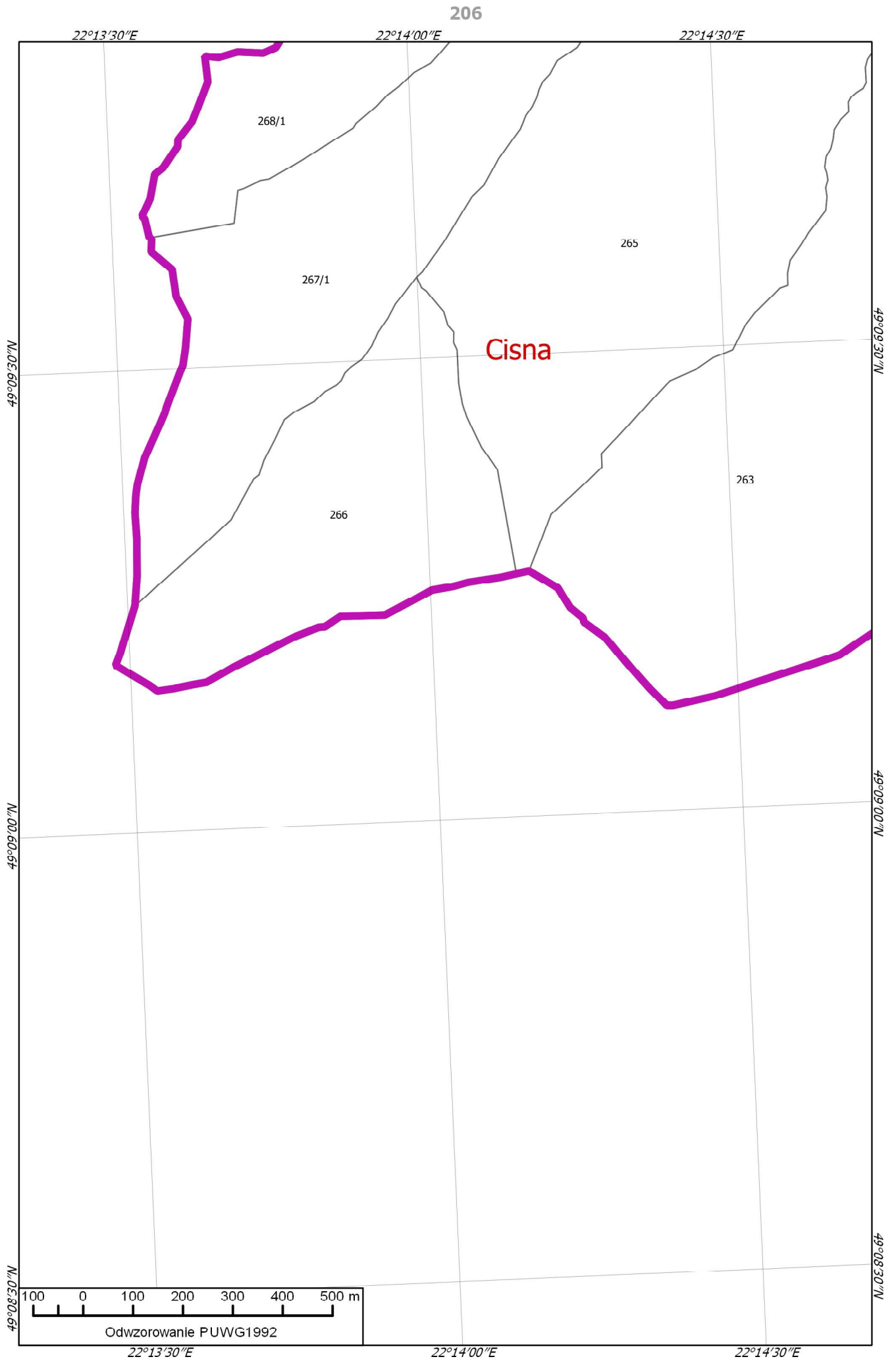


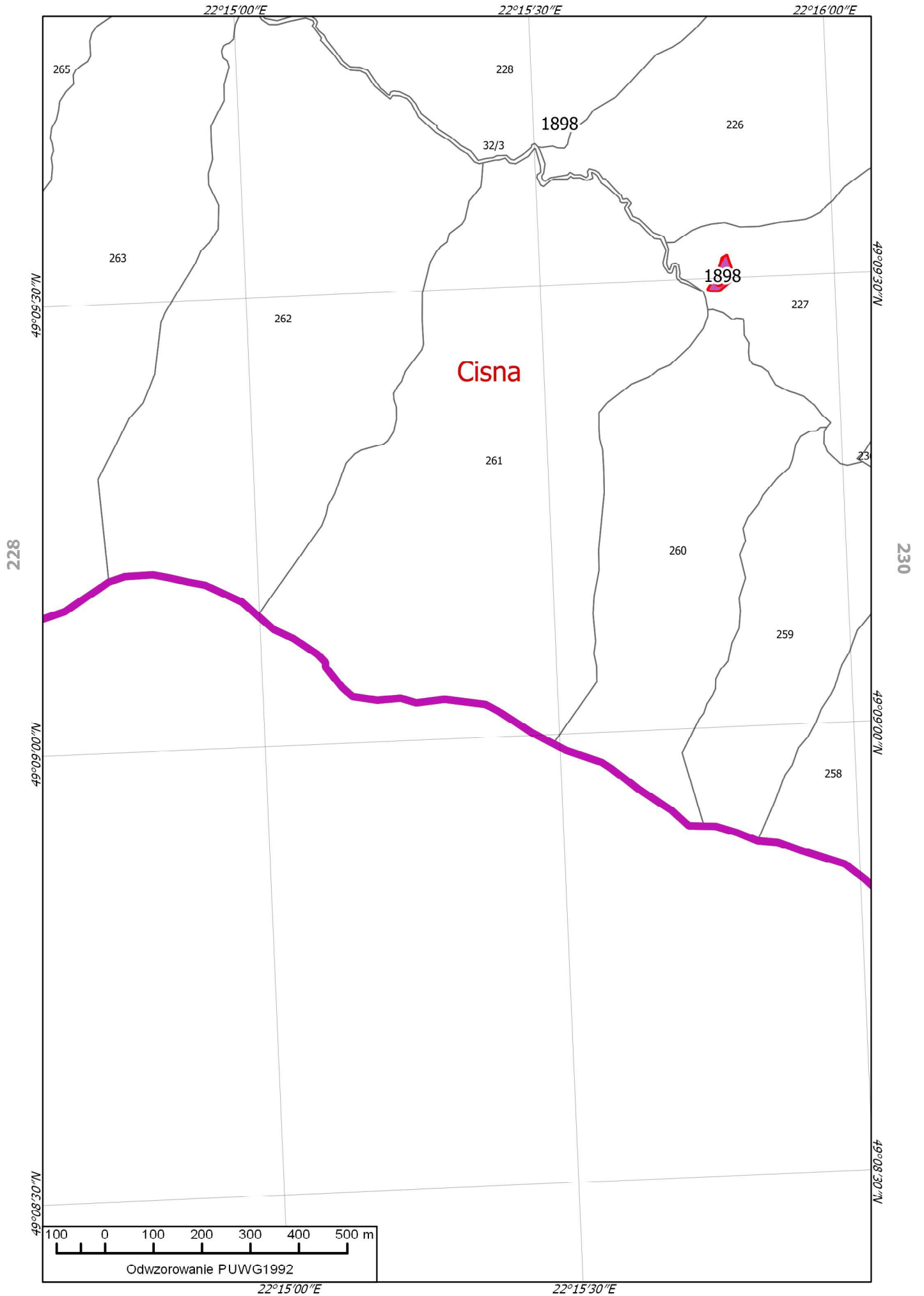
22°45'30"E

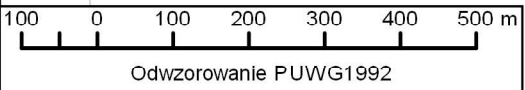
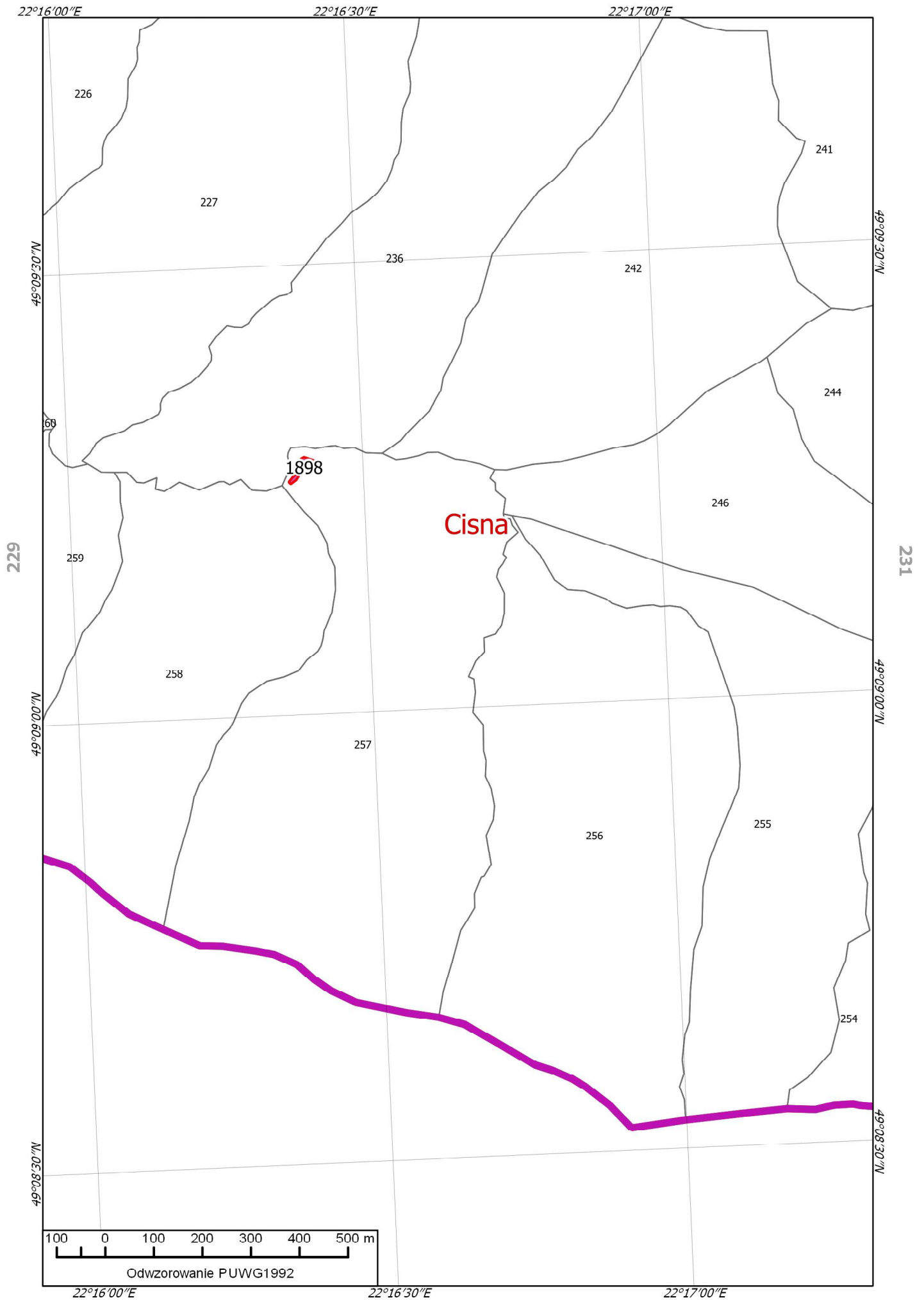
22°46'00"E



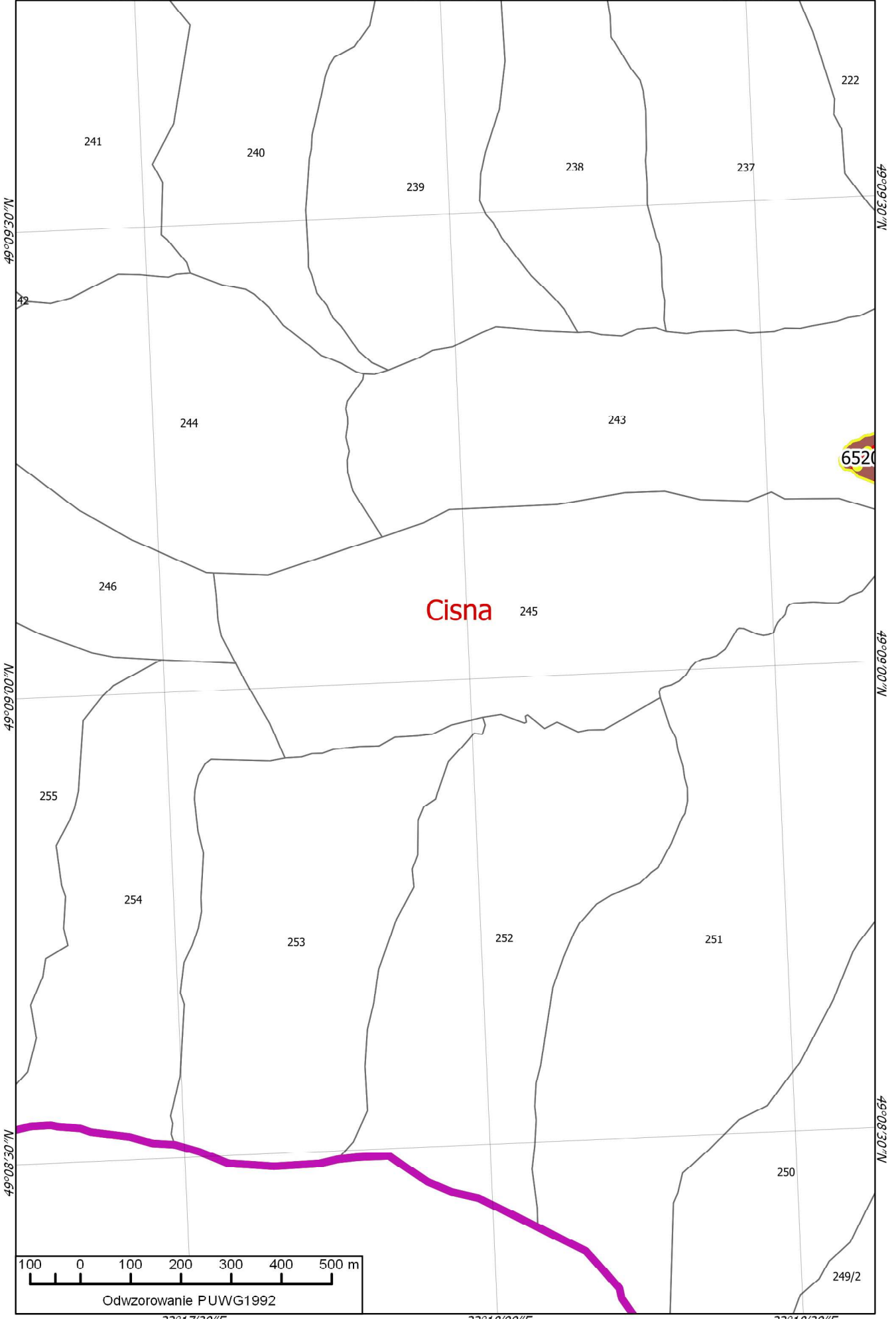
226





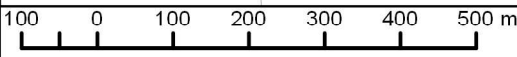


Odwzorowanie PUWG1992

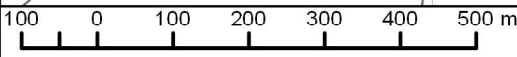
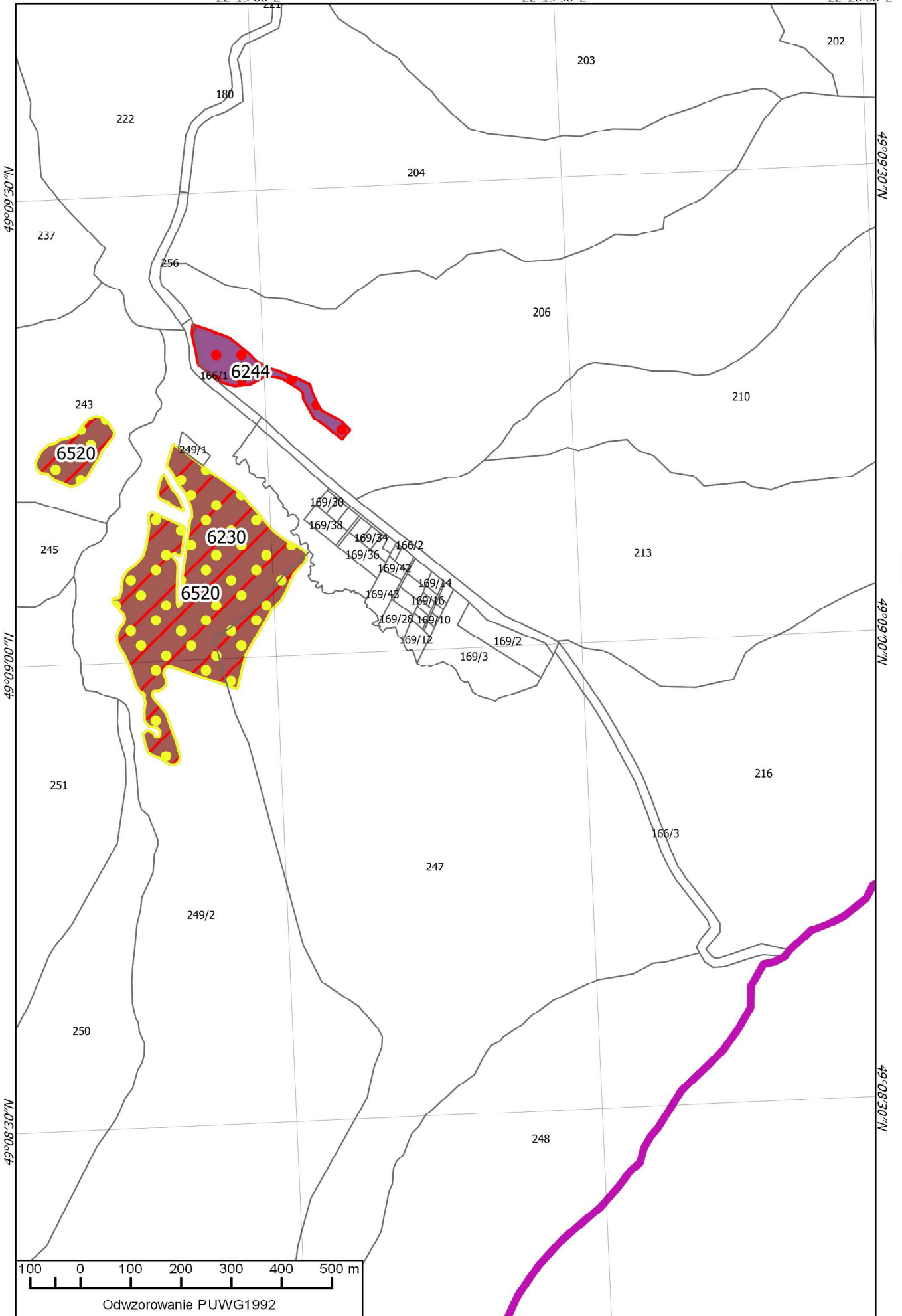


Cisna

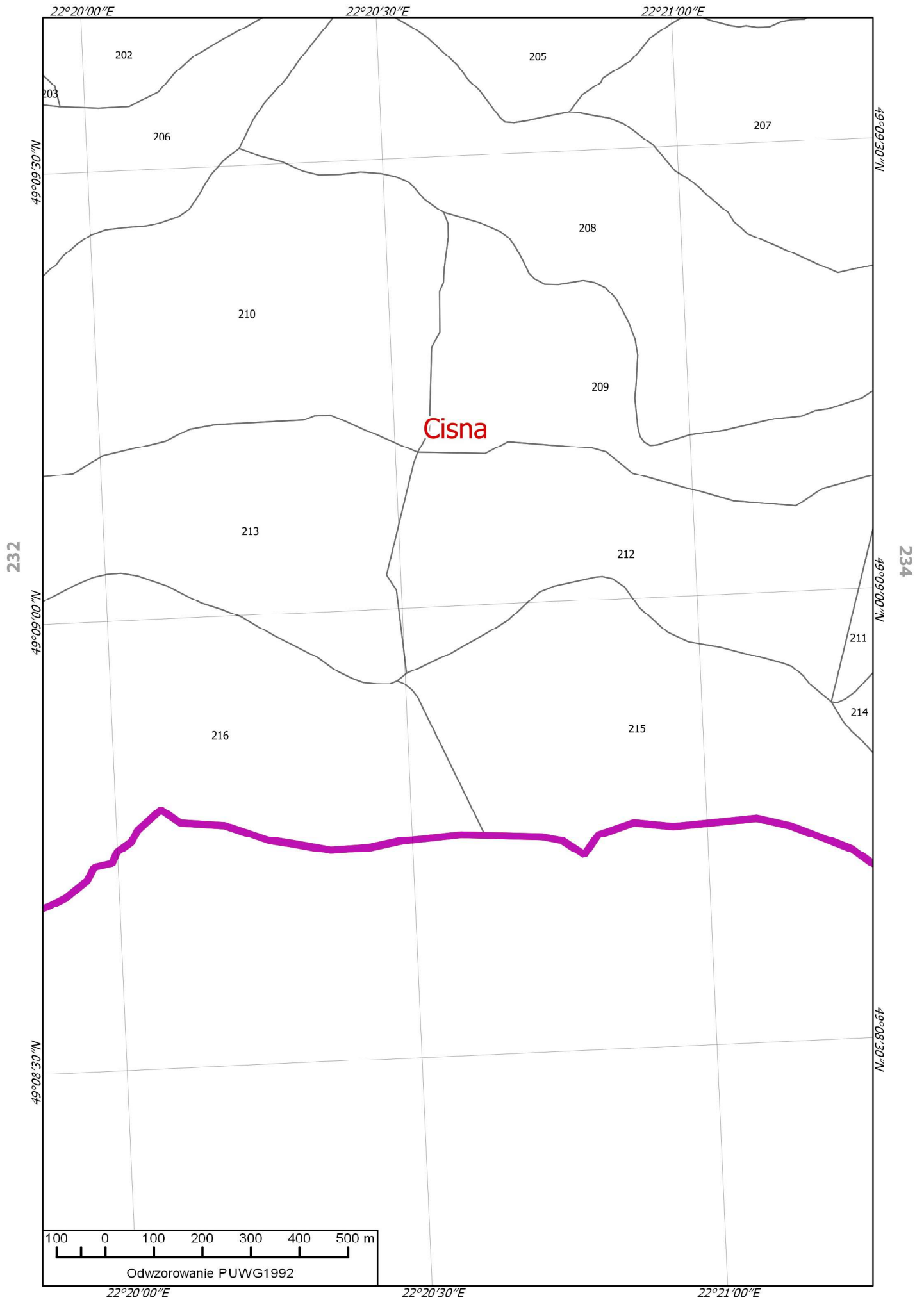
6520



Odwzorowanie PUWG1992



Odwzorowanie PUWG1992



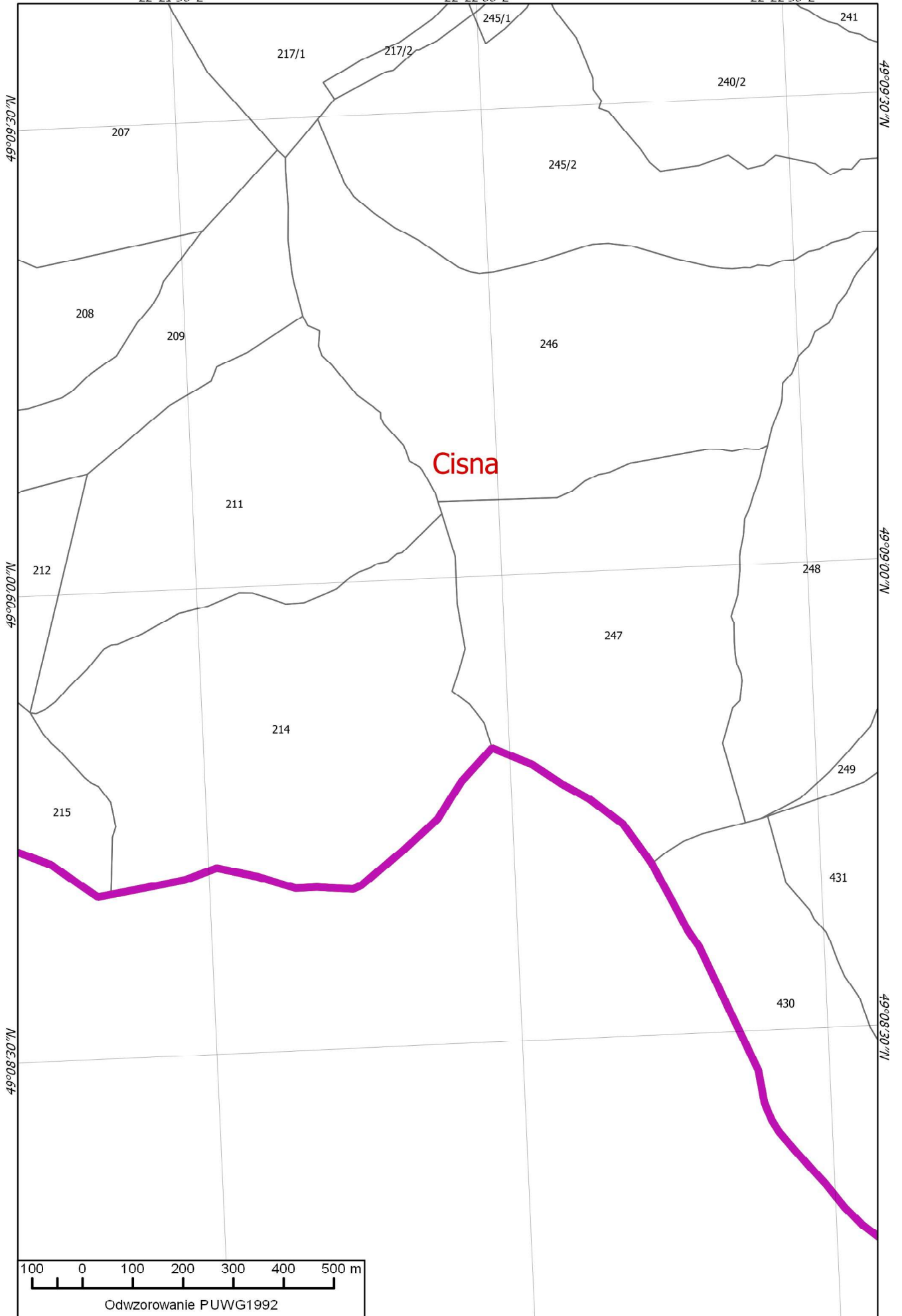


212

22°21'30"E

22°22'00"E

22°22'30"E



Cisna

233

49°09'00"N

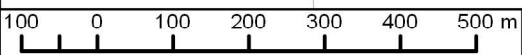
235

49°09'00"N

49°08'30"N

49°08'30"N

49°08'30"N



Odwzorowanie PUWG1992

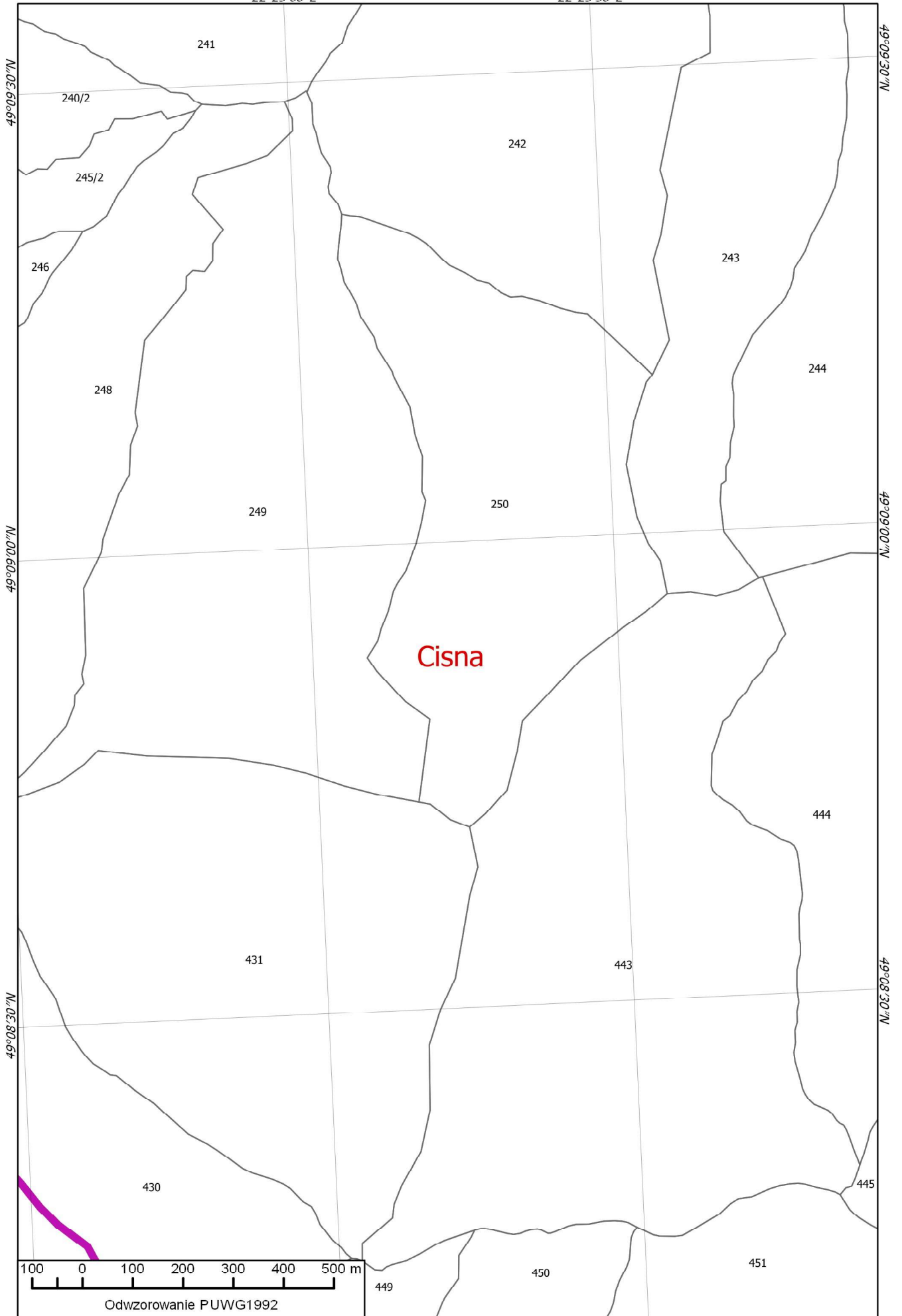
22°21'30"E

22°22'00"E

22°22'30"E

22°23'00"E

22°23'30"E



234

236

22°22'30"E

22°23'00"E

22°23'30"E

Odwzorowanie PUWG1992

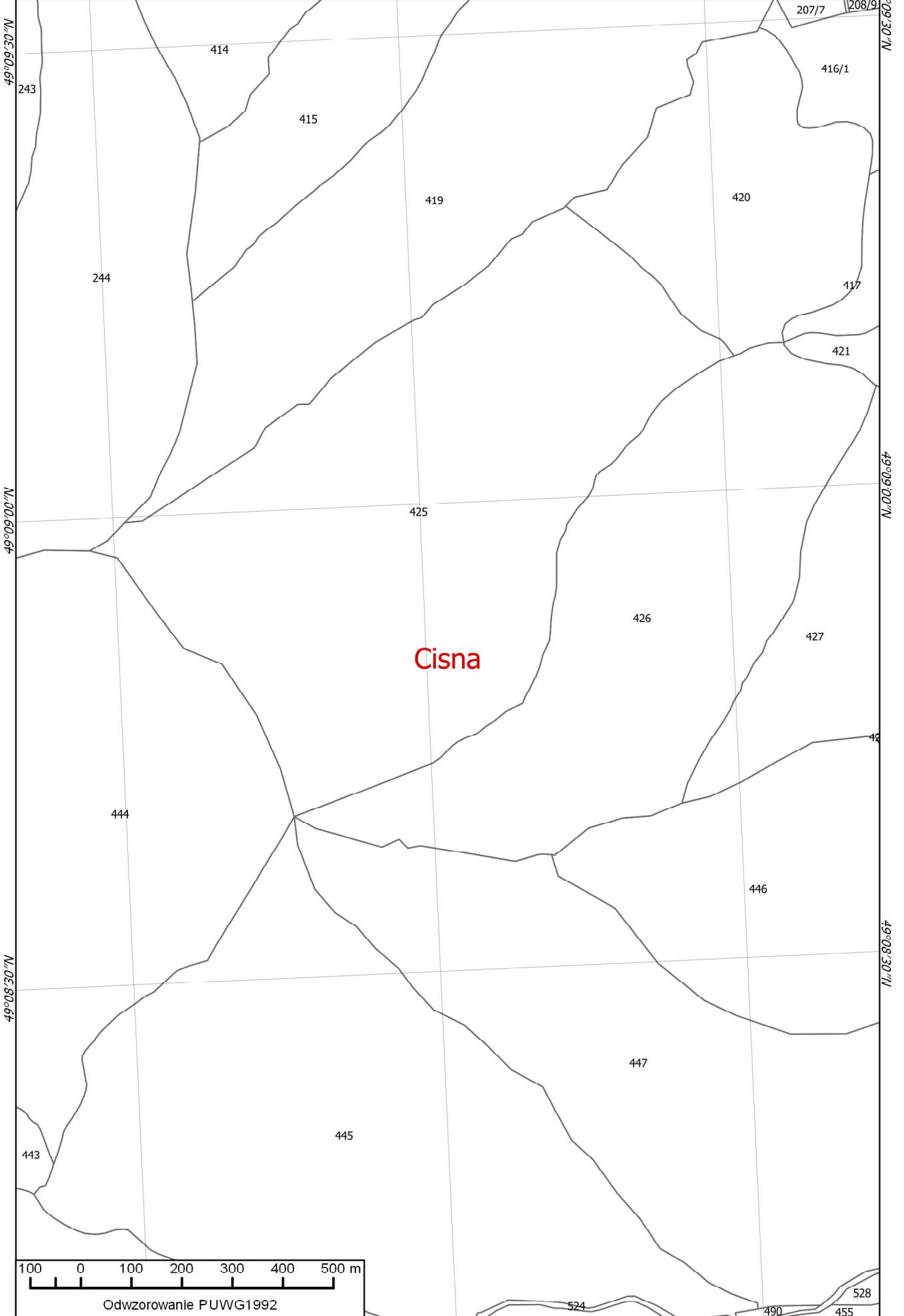
22°24'00"E

22°24'30"E

22°25'00"E

207/7

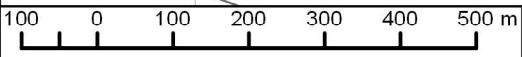
208/9



235

237

Cisna

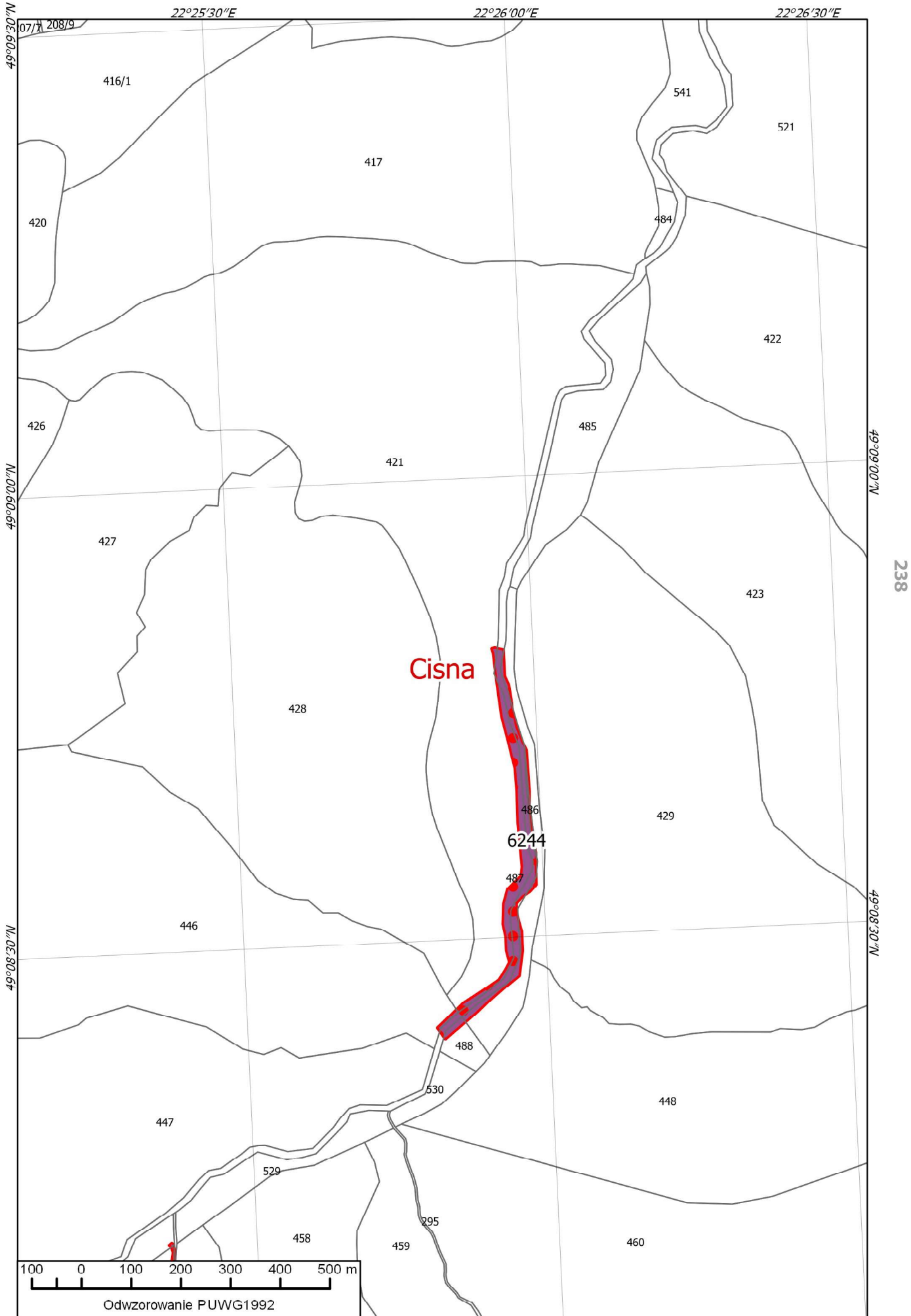


Odwzorowanie PUWG1992

22°24'00"E

22°24'30"E

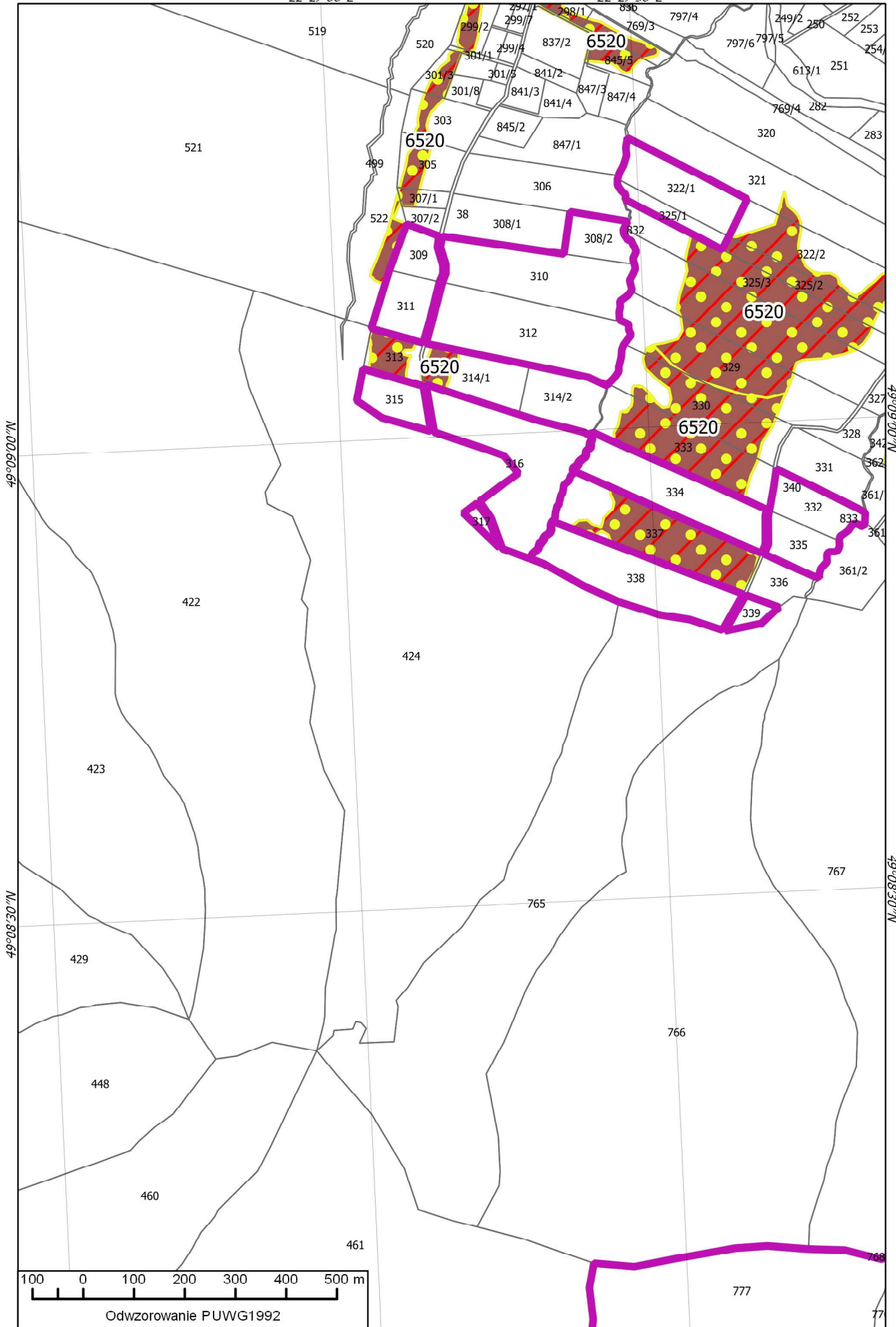
22°25'00"E



Odwzorowanie PUWG1992

22°27'00"E

22°27'30"E



49°09'00"N

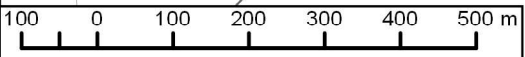
49°08'30"N

49°09'00"N

49°08'30"N

237

239

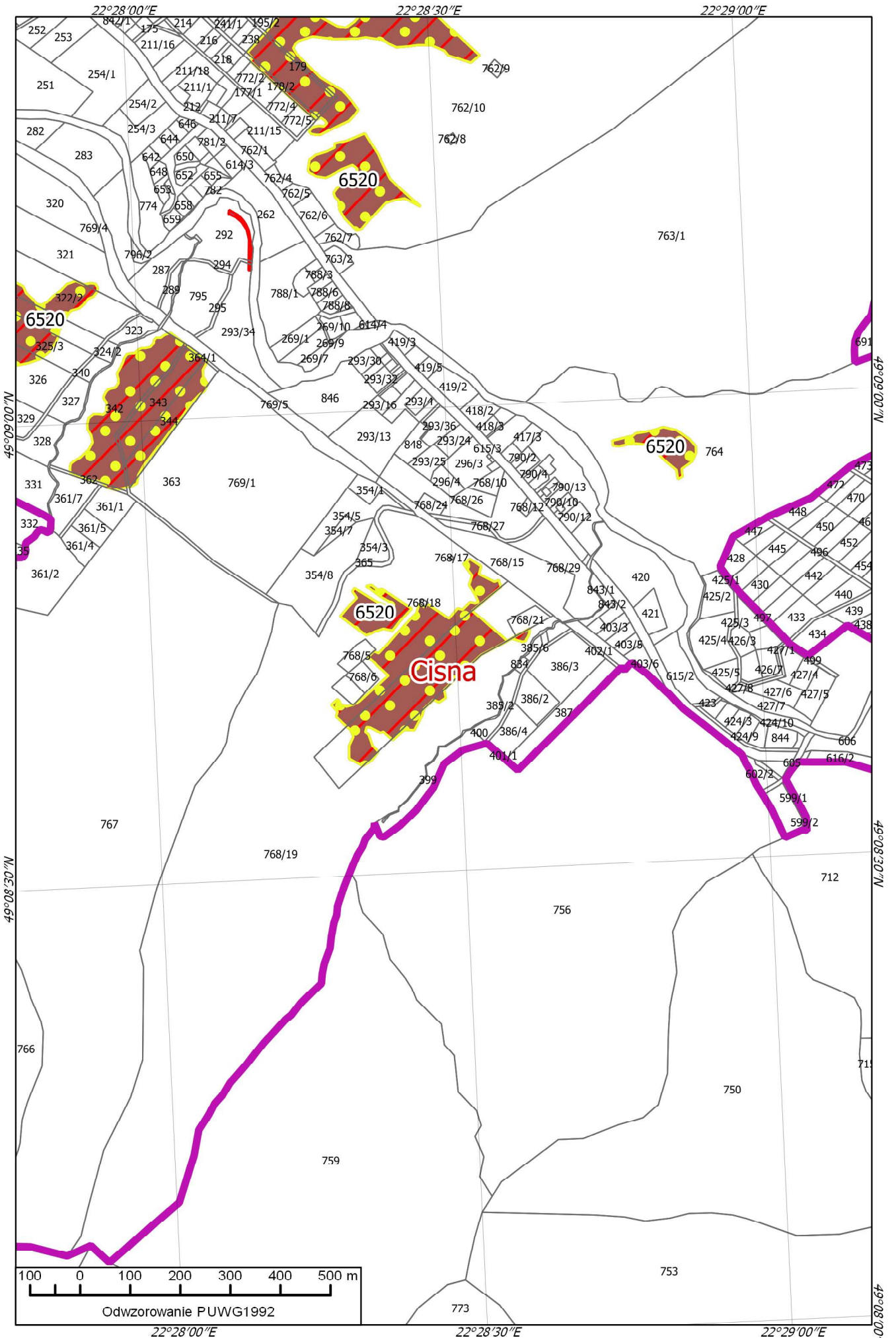


Odwzorowanie PUWG1992

22°26'30"E

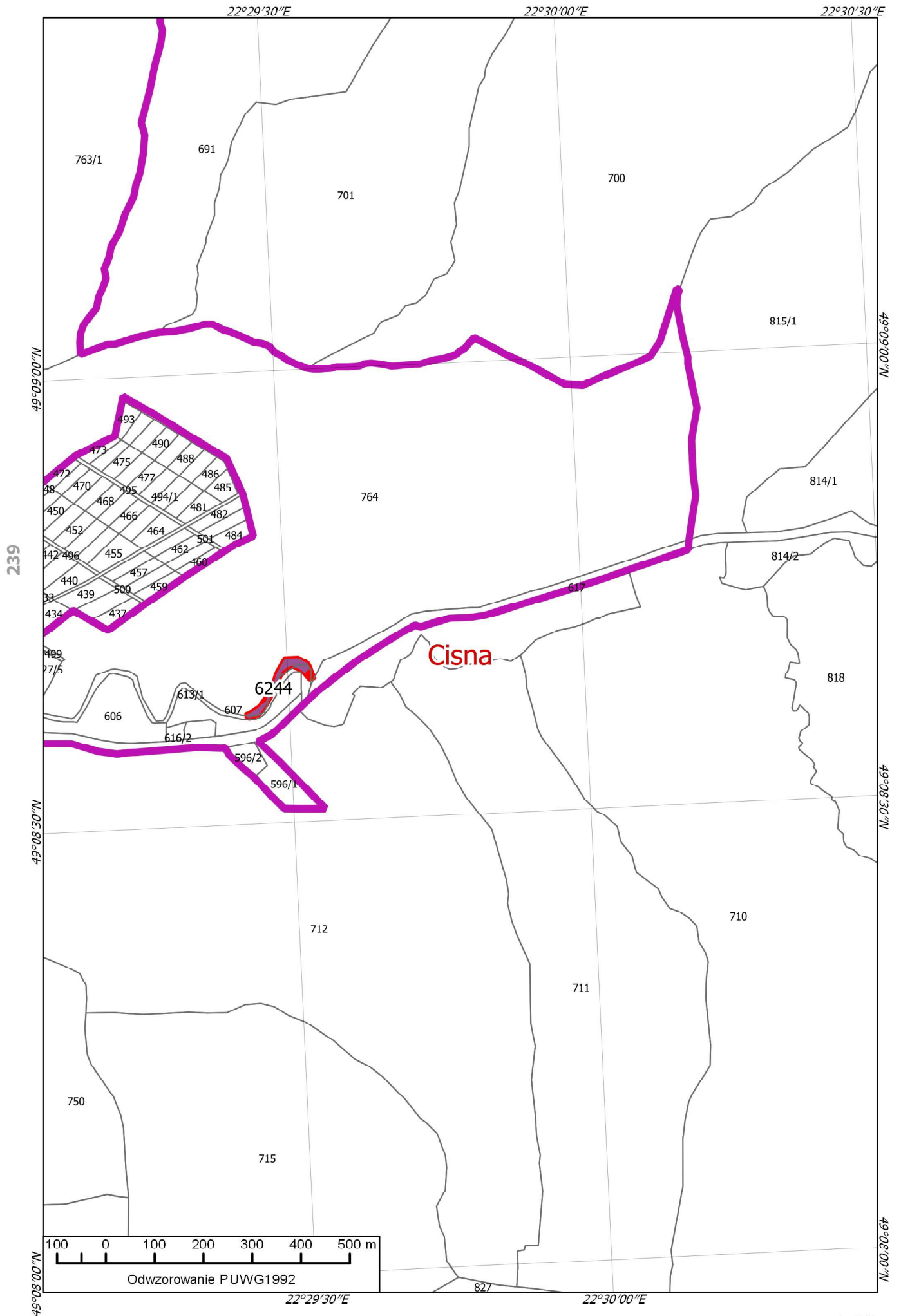
22°27'00"E

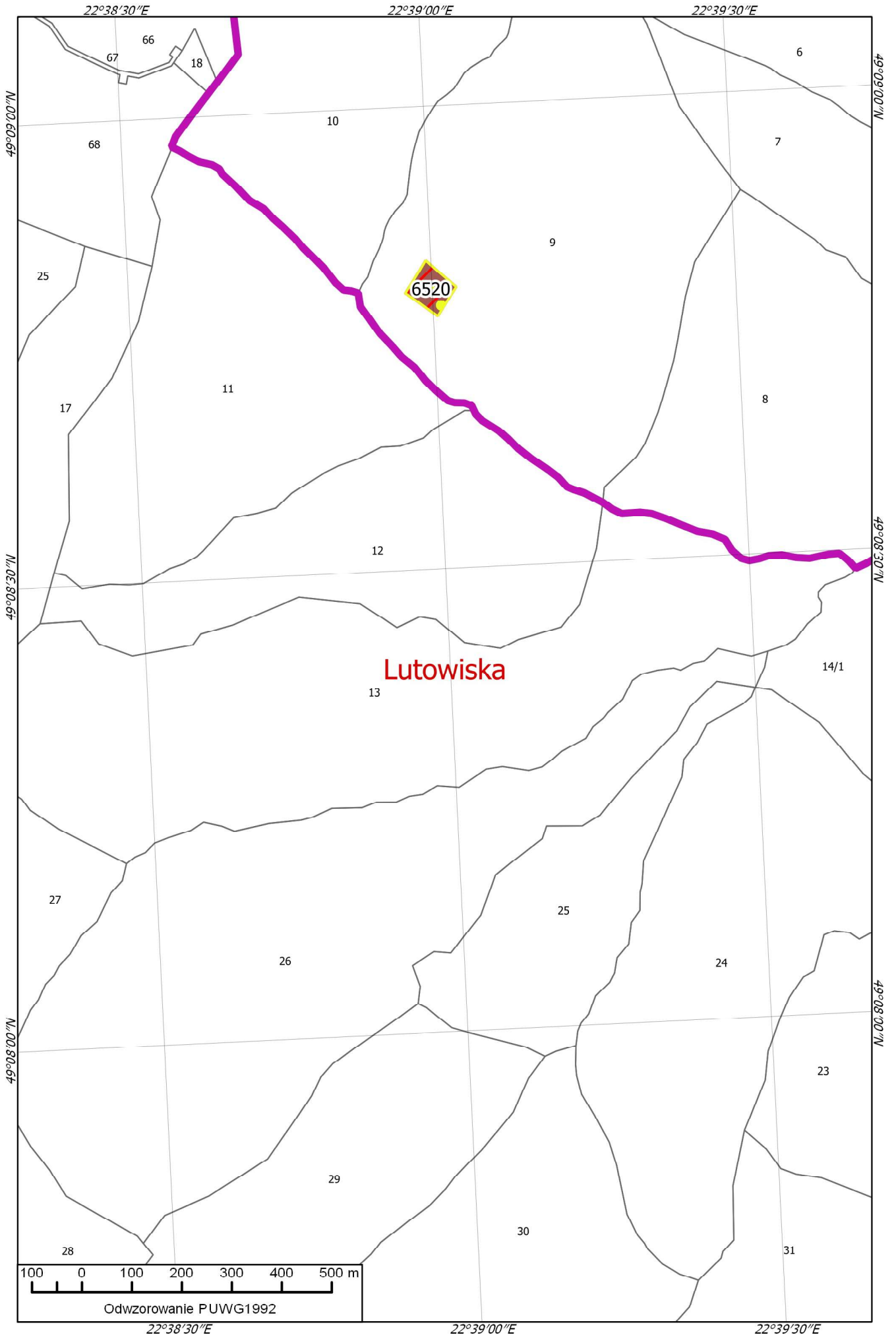
22°27'30"E



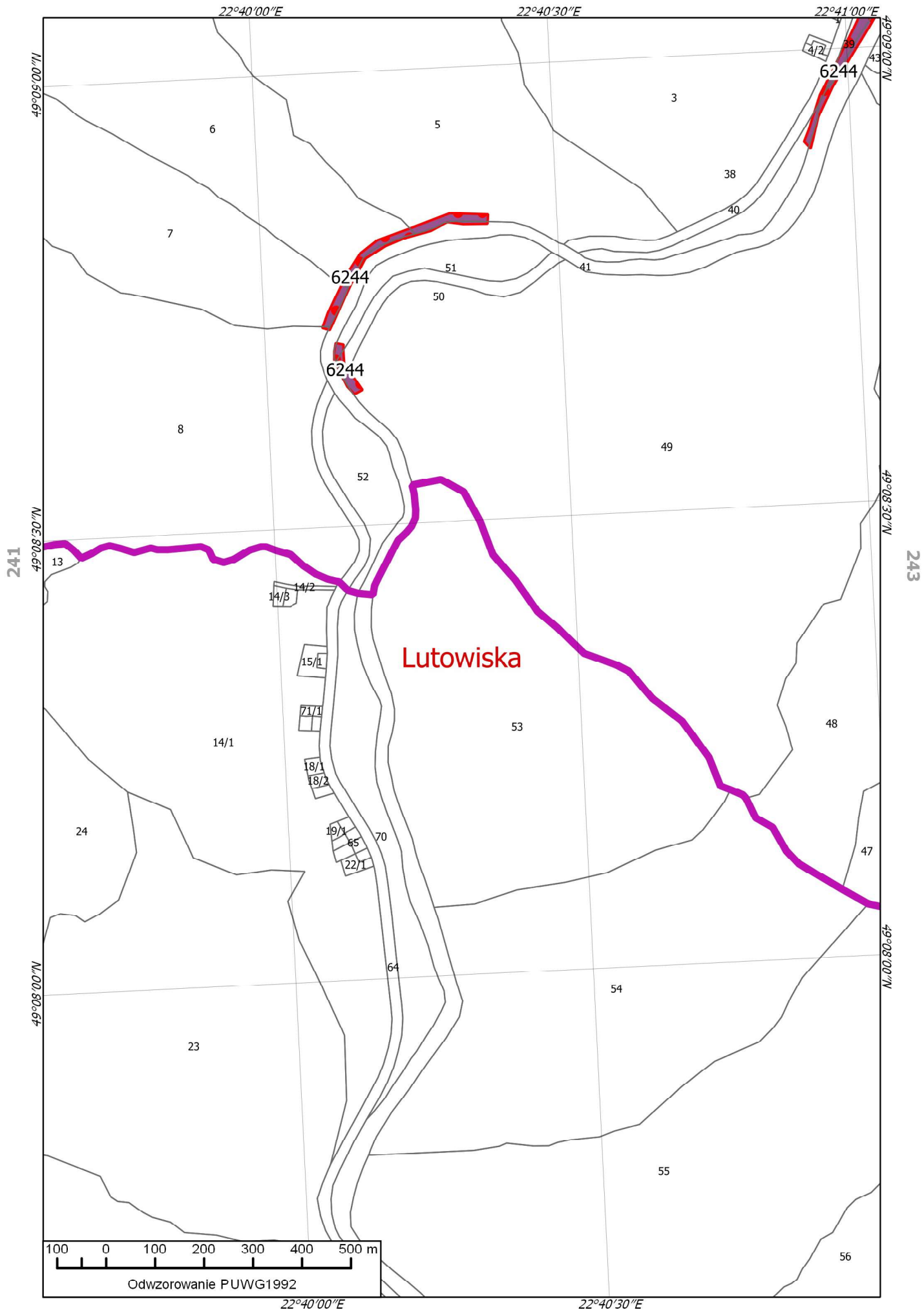
232

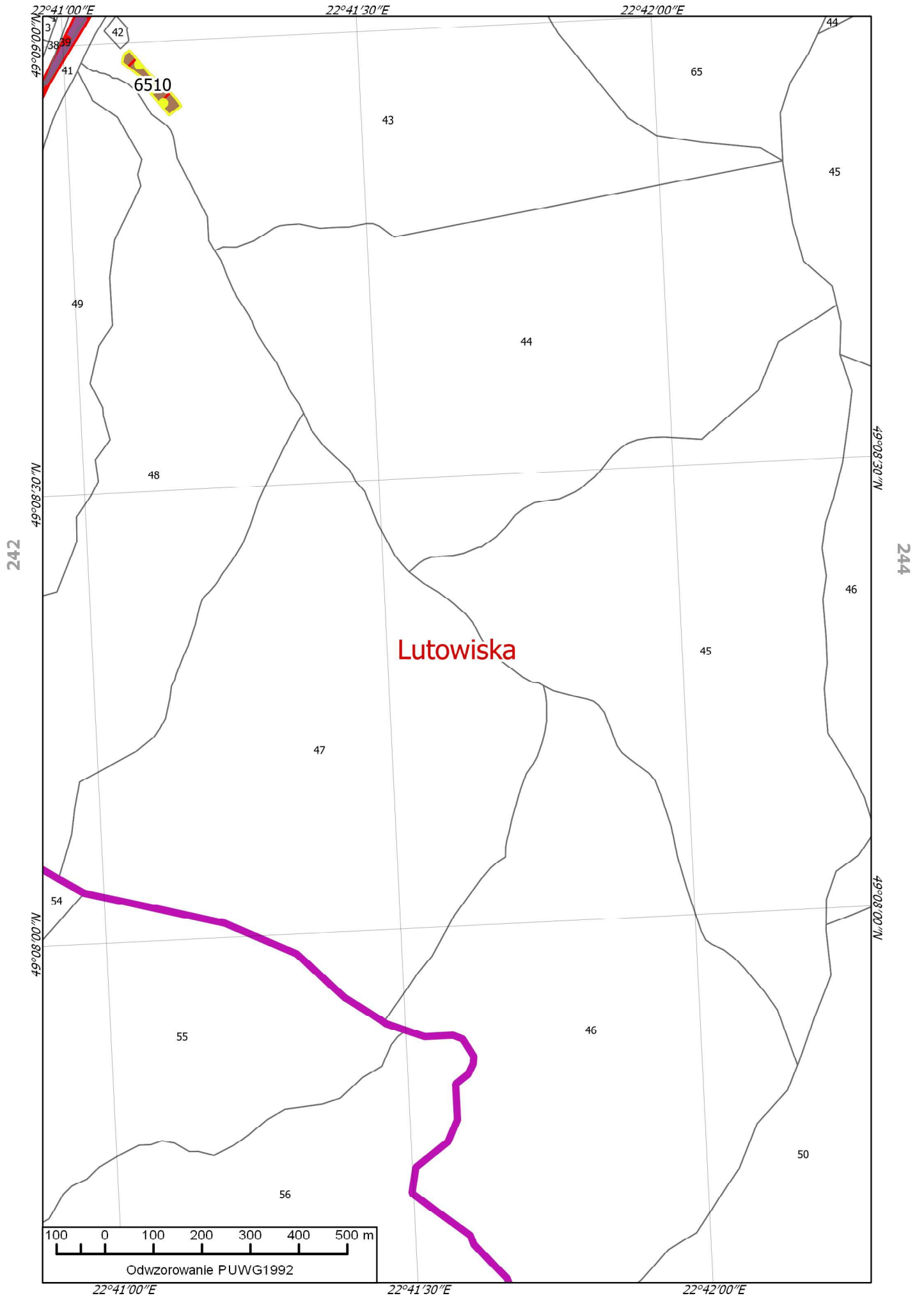
240











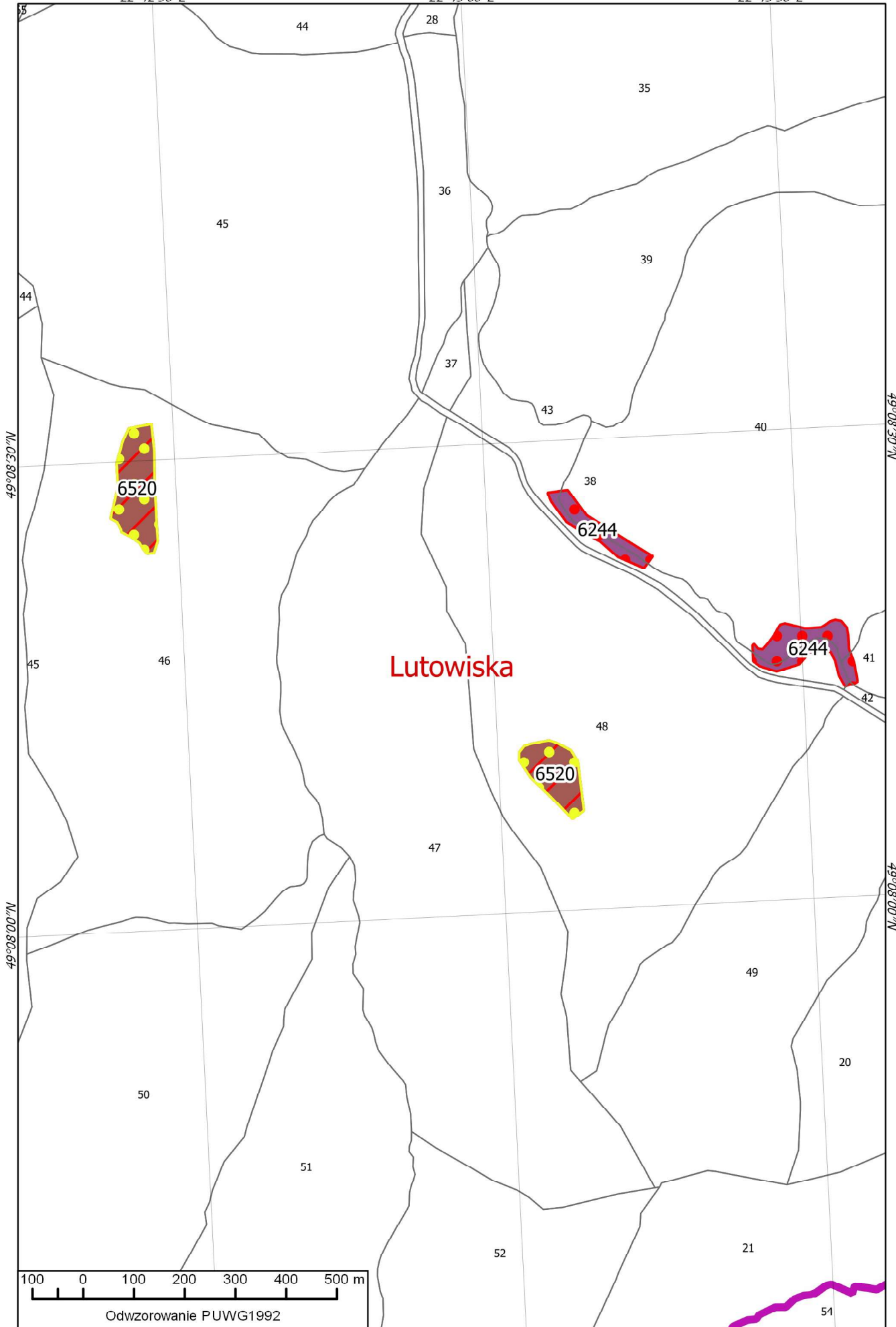
22°41'00"E

22°41'30"E

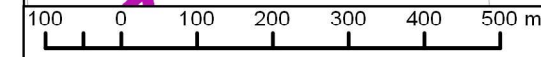
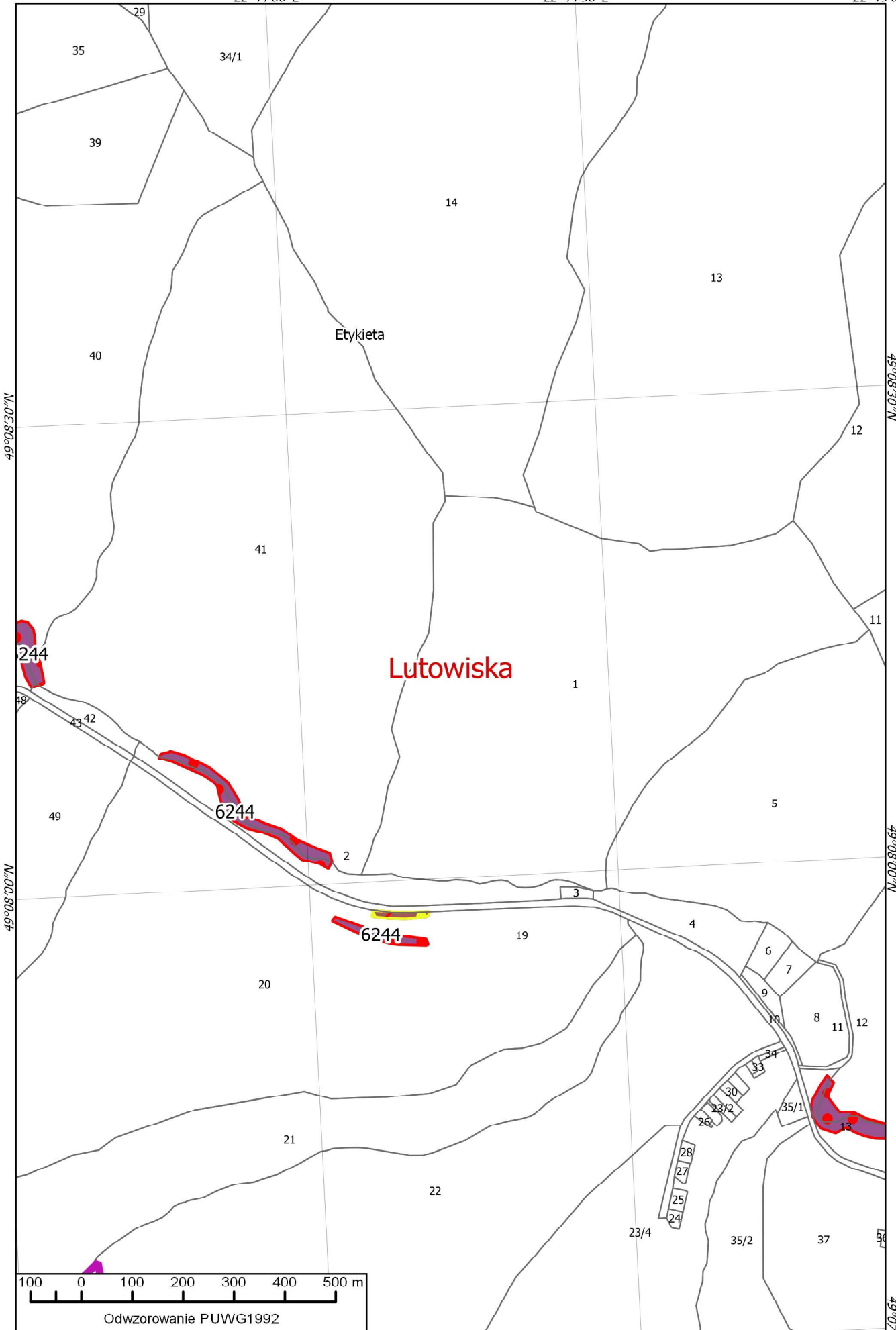
22°42'00"E

242

244



Odwzorowanie PUWG1992

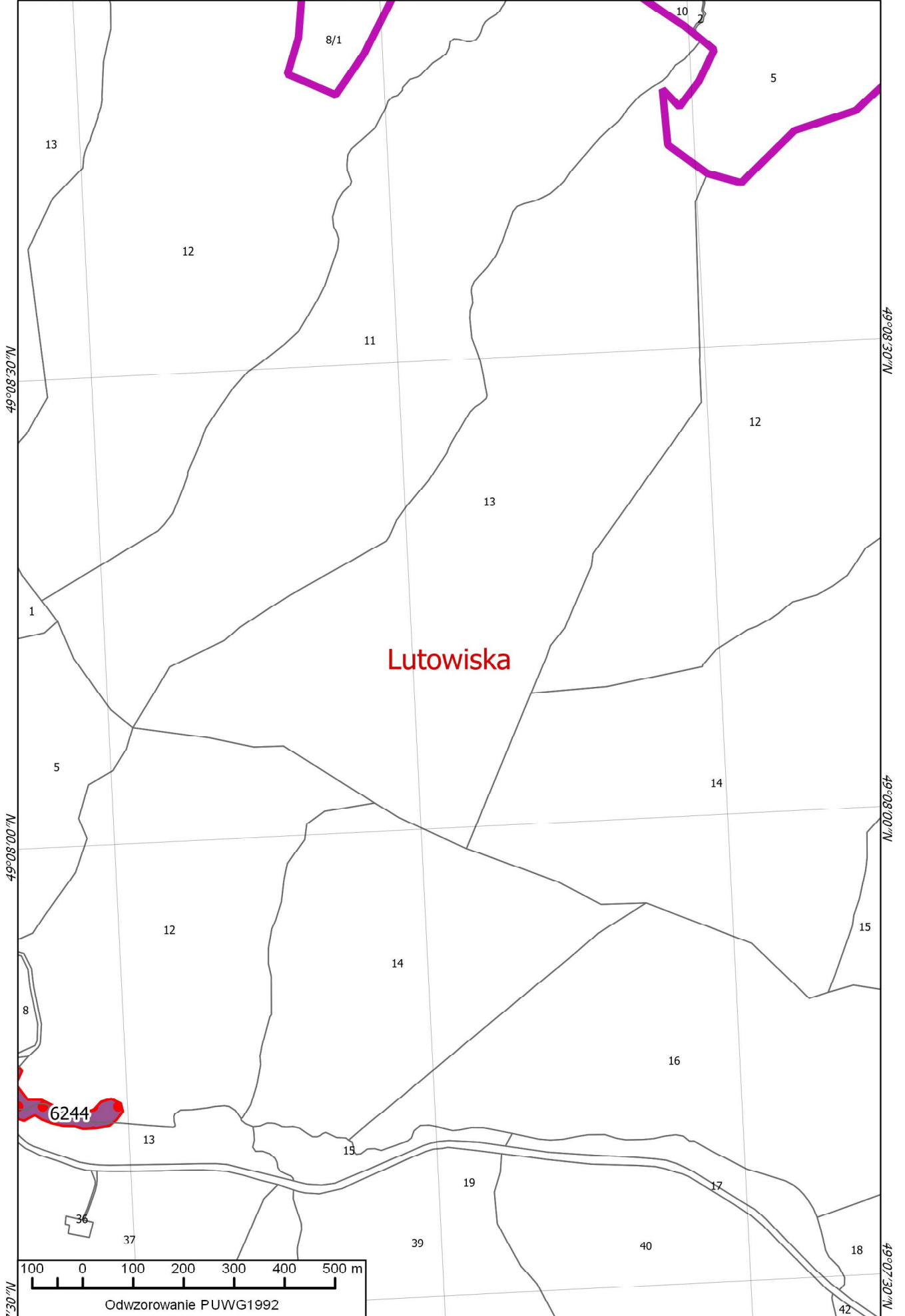


Odwzorowanie PUWG1992

22°45'00"E

22°45'30"E

22°46'00"E



245

247

Lutowiska

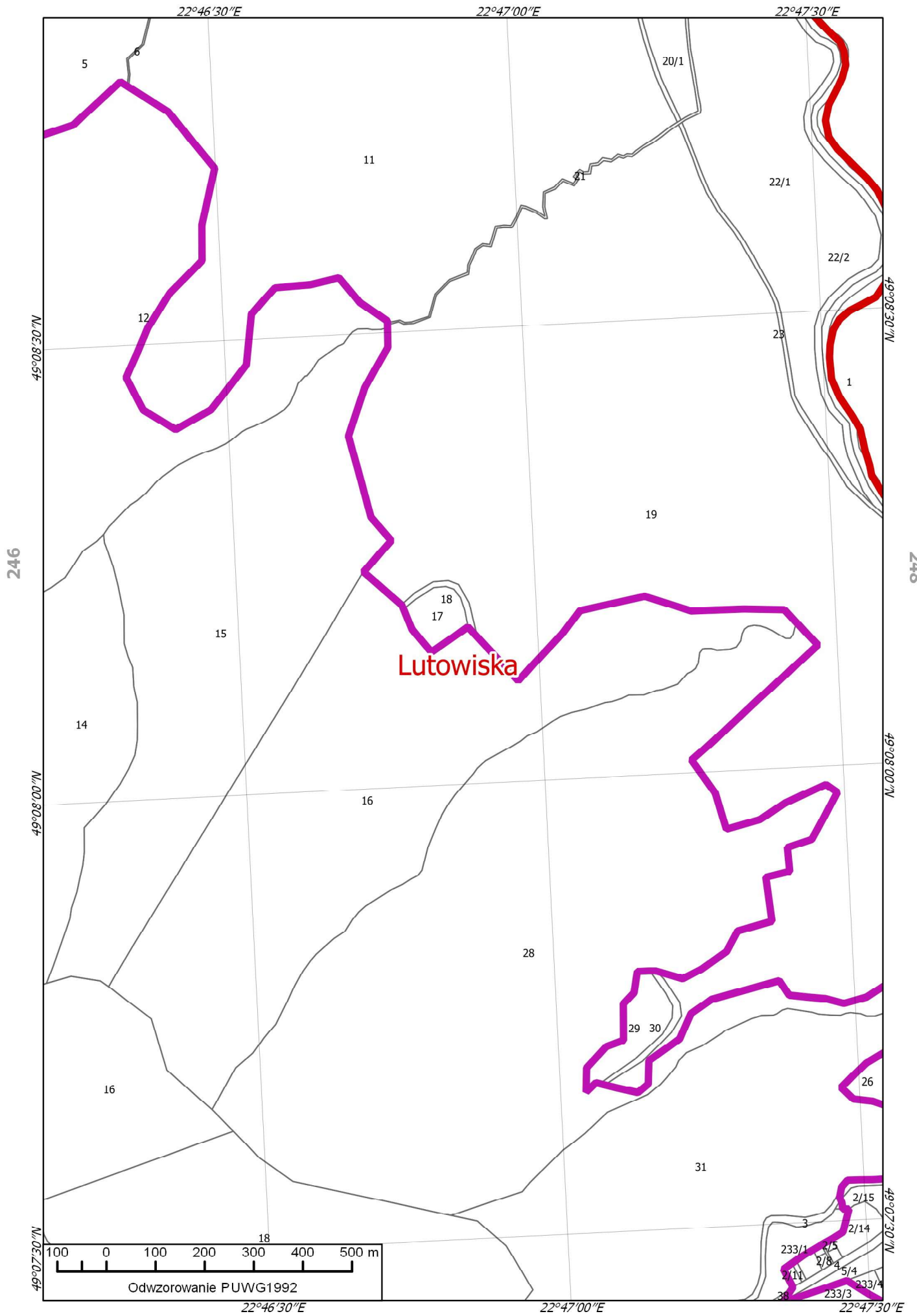
6244

Odwzorowanie PUWG1992

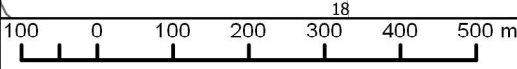
22°45'00"E

22°45'30"E

22°46'00"E



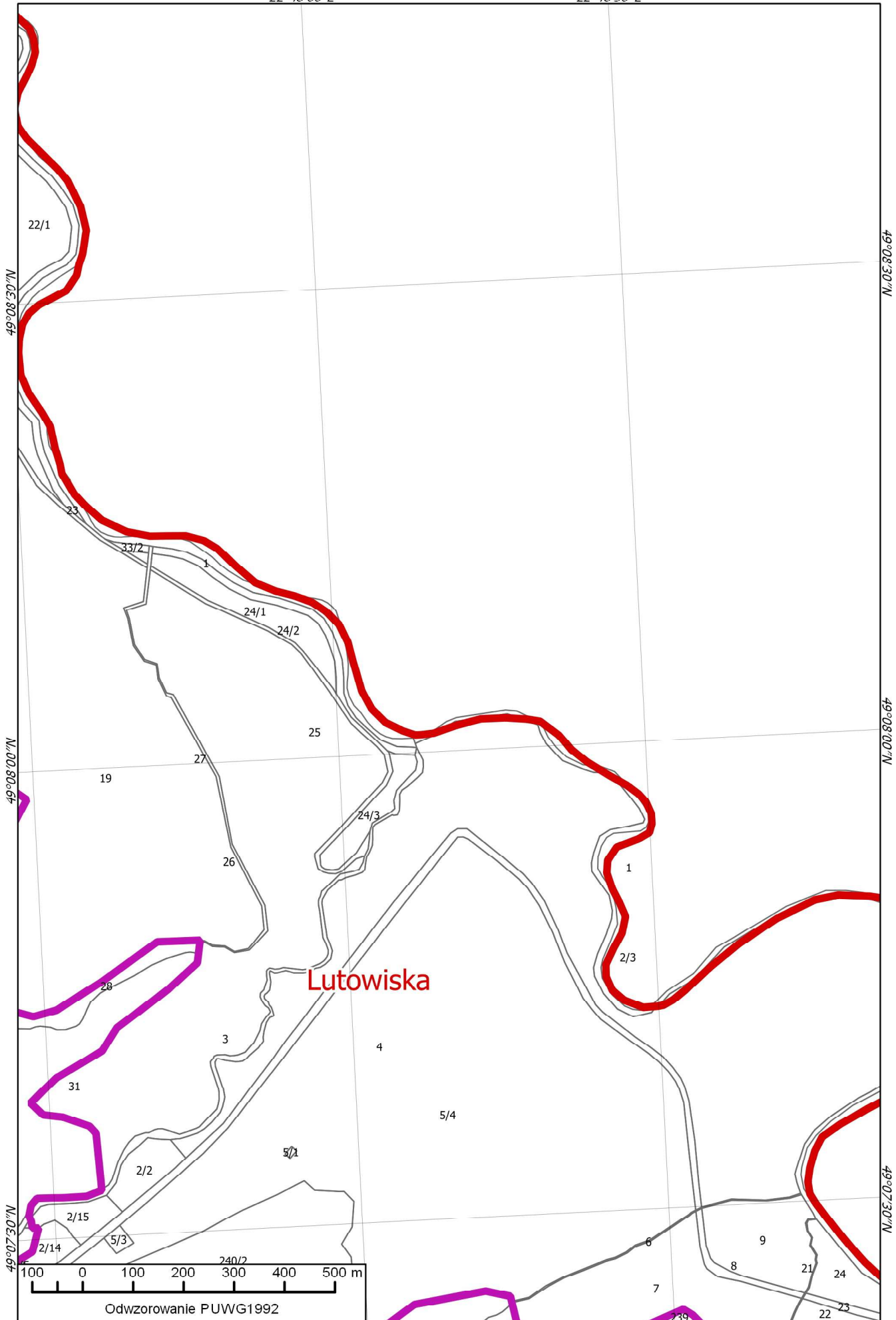
Lutowiska



Odzworowanie PUWG1992

22°48'00"E

22°48'30"E



247

49°08'30"N

49°08'00"N

49°07'30"N

22°47'30"E

22°48'00"E

22°48'30"E

231

22°17'30"E

22°18'00"E

22°18'30"E

251

Cisna

249/2

250

49°08'00"N

49°08'00"N

49°07'50"N

49°07'30"N

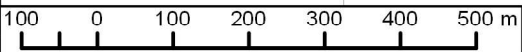
49°07'00"N

49°07'00"N

22°17'30"E

22°18'00"E

22°18'30"E



Odwzorowanie PUWG1992



232

22°19'00"E

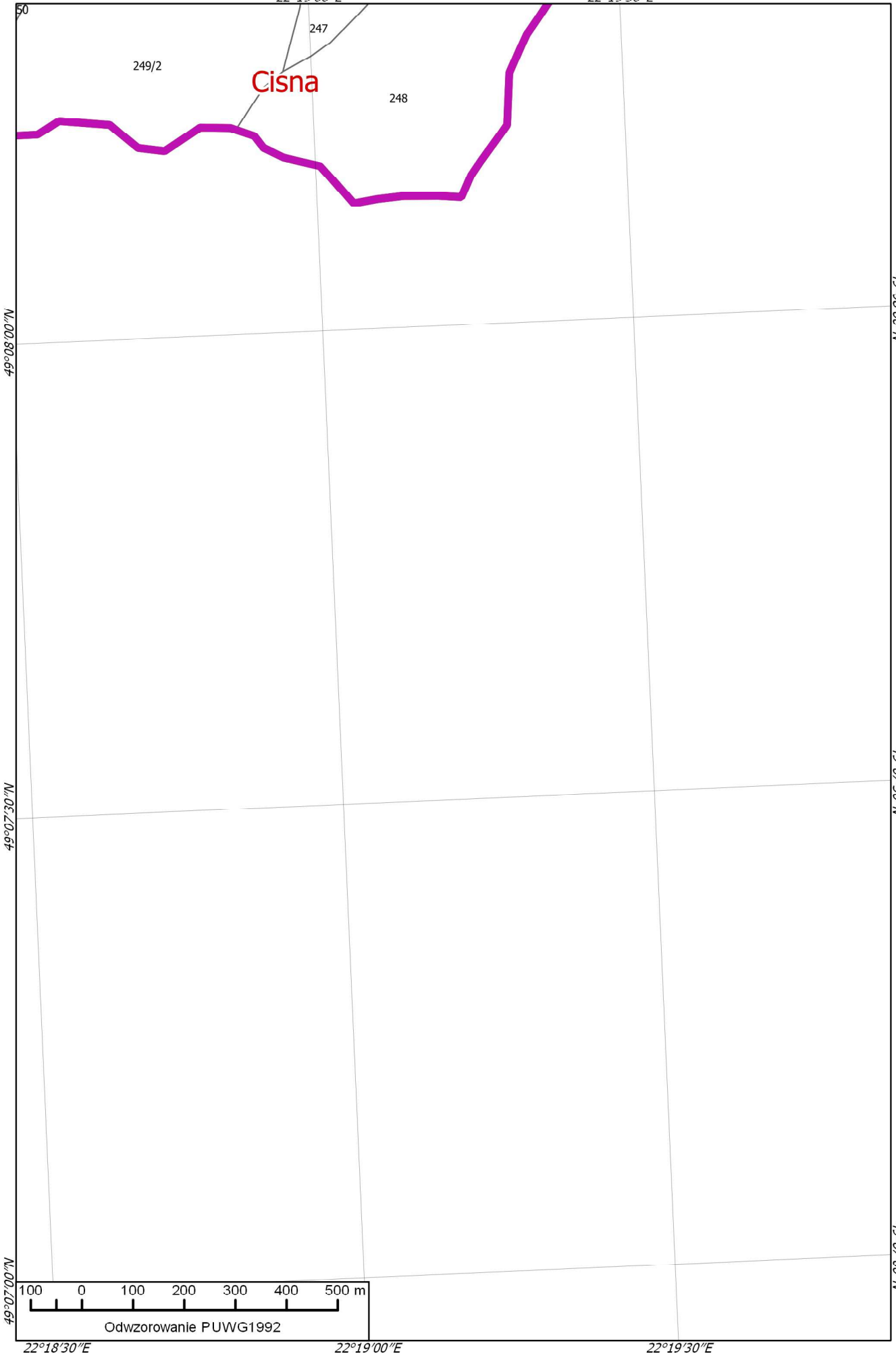
22°19'30"E

249/2

Cisna

247

248



49°08'00"N

49°08'00"N

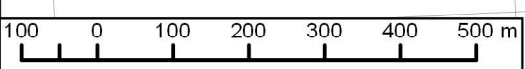
249

49°07'30"N

49°07'30"N

49°07'00"N

49°07'00"N

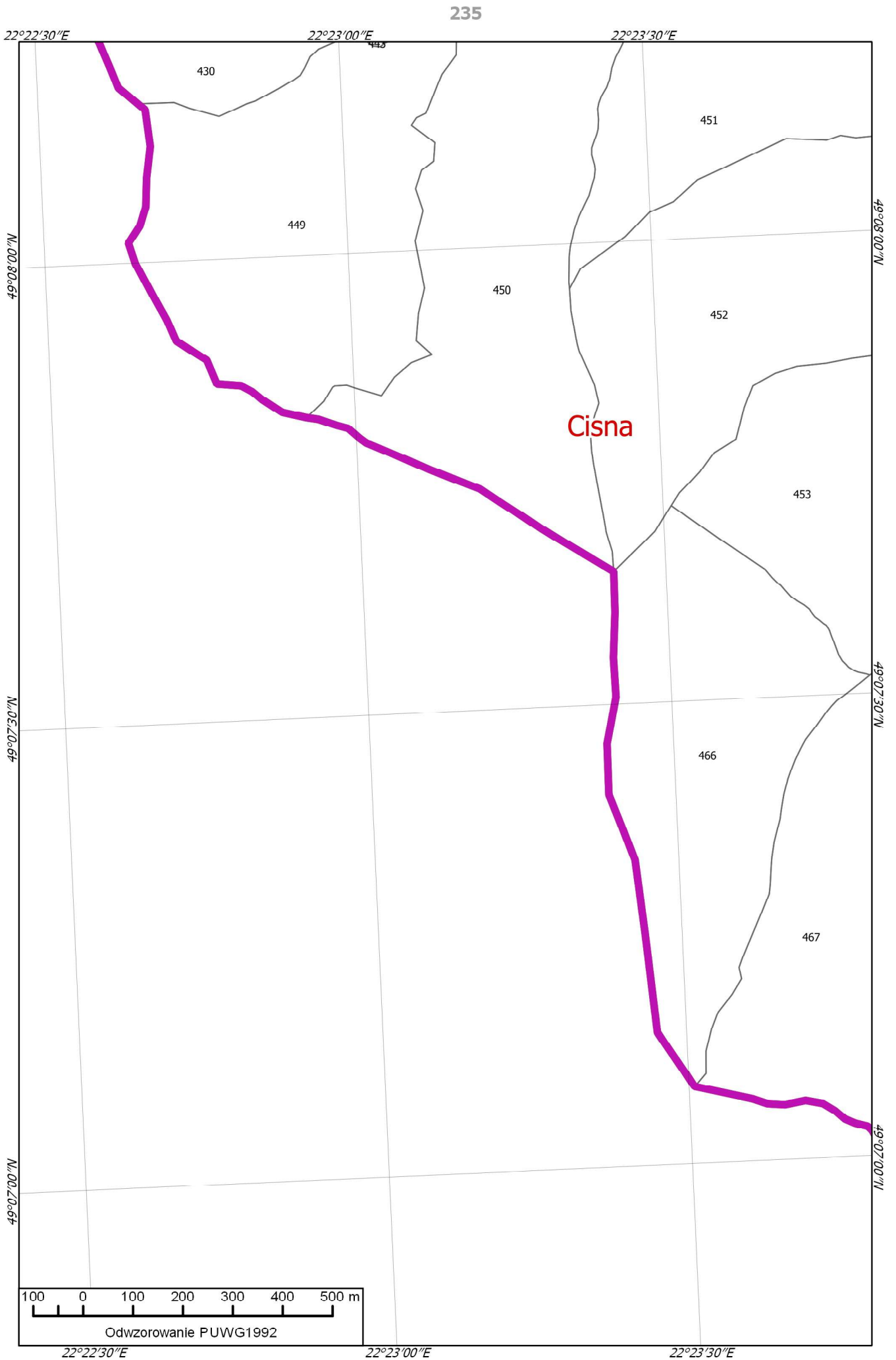


Odwzorowanie PUWG1992

22°18'30"E

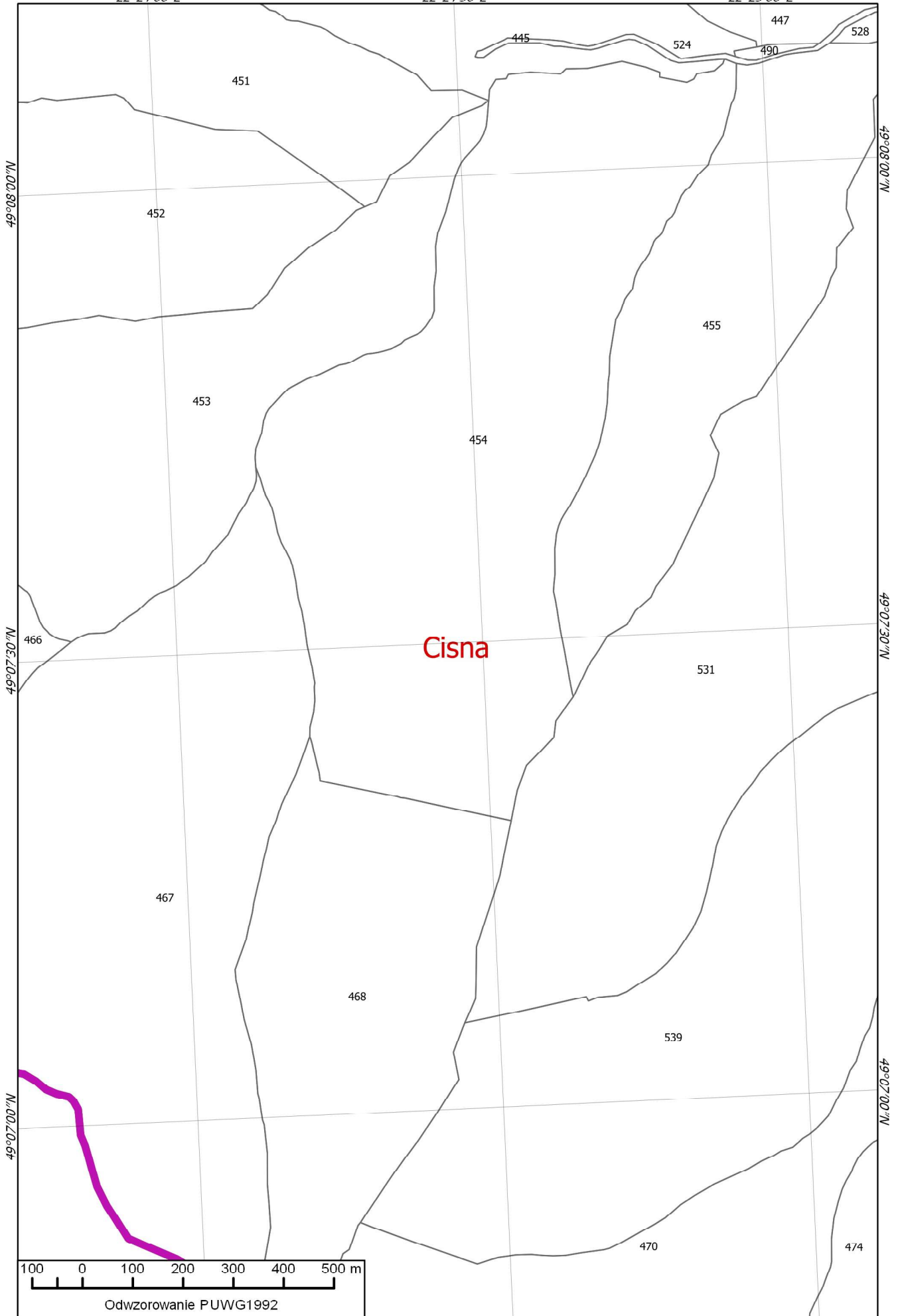
22°19'00"E

22°19'30"E

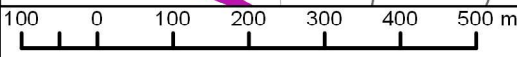


235

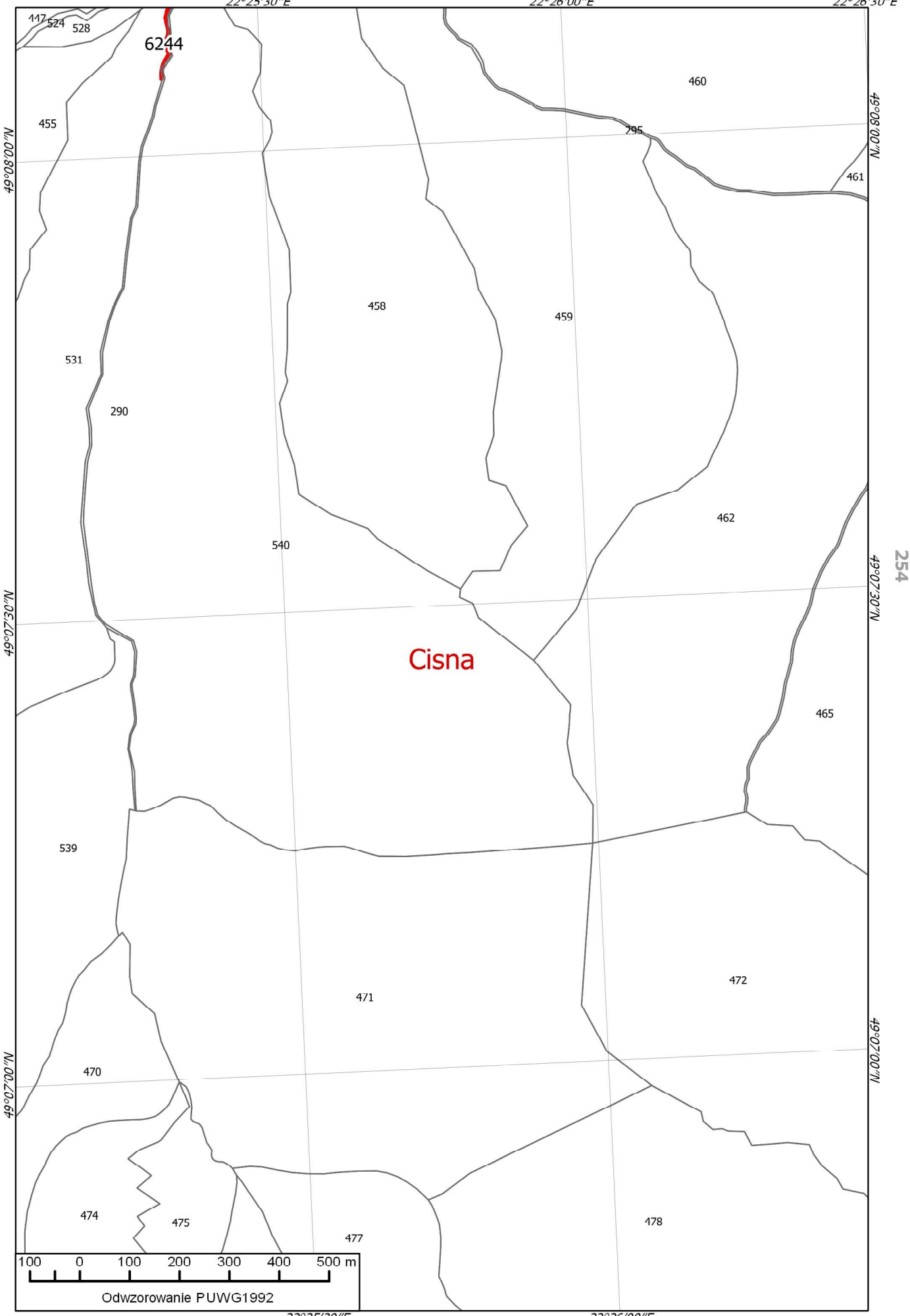
252

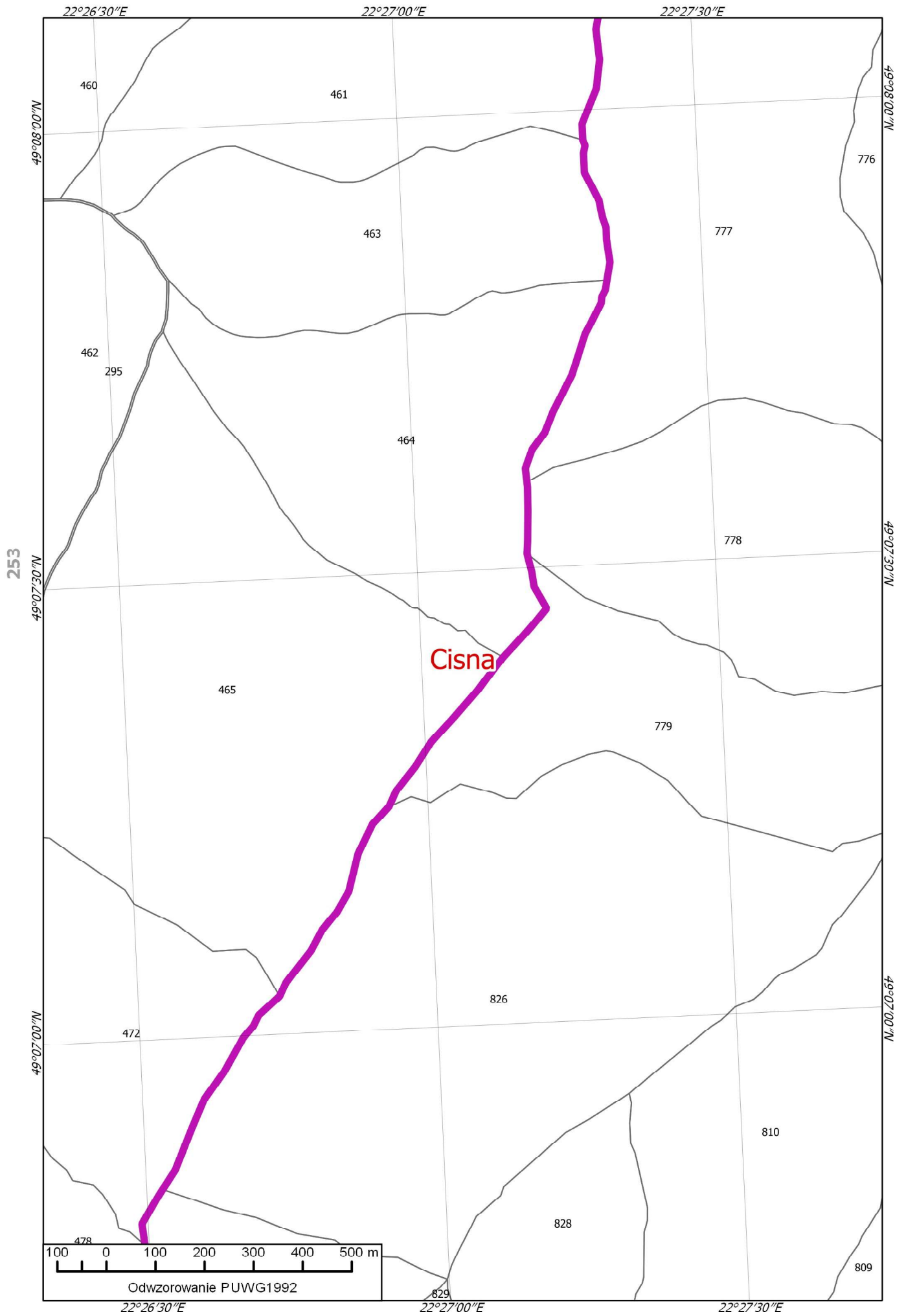


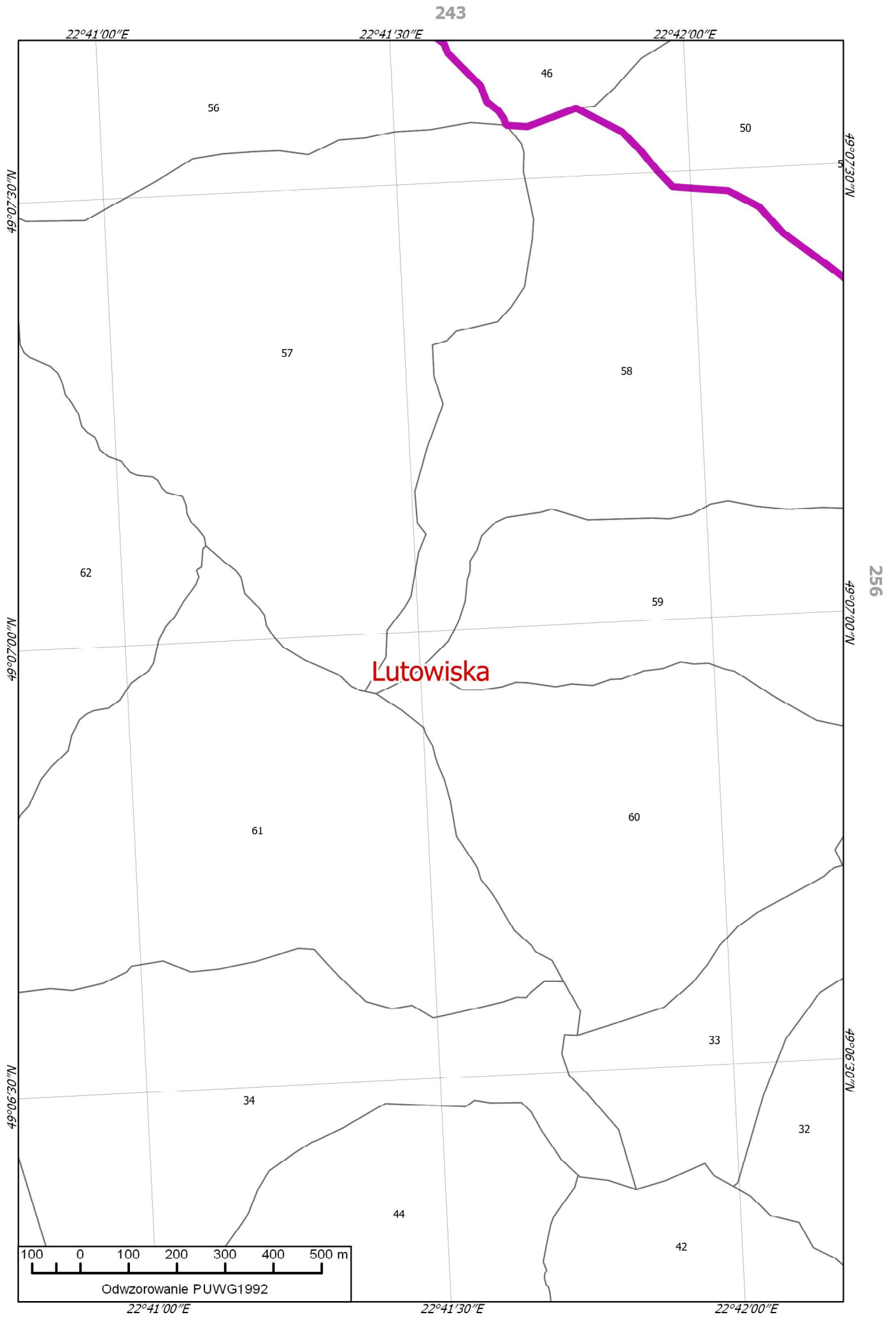
Cisna

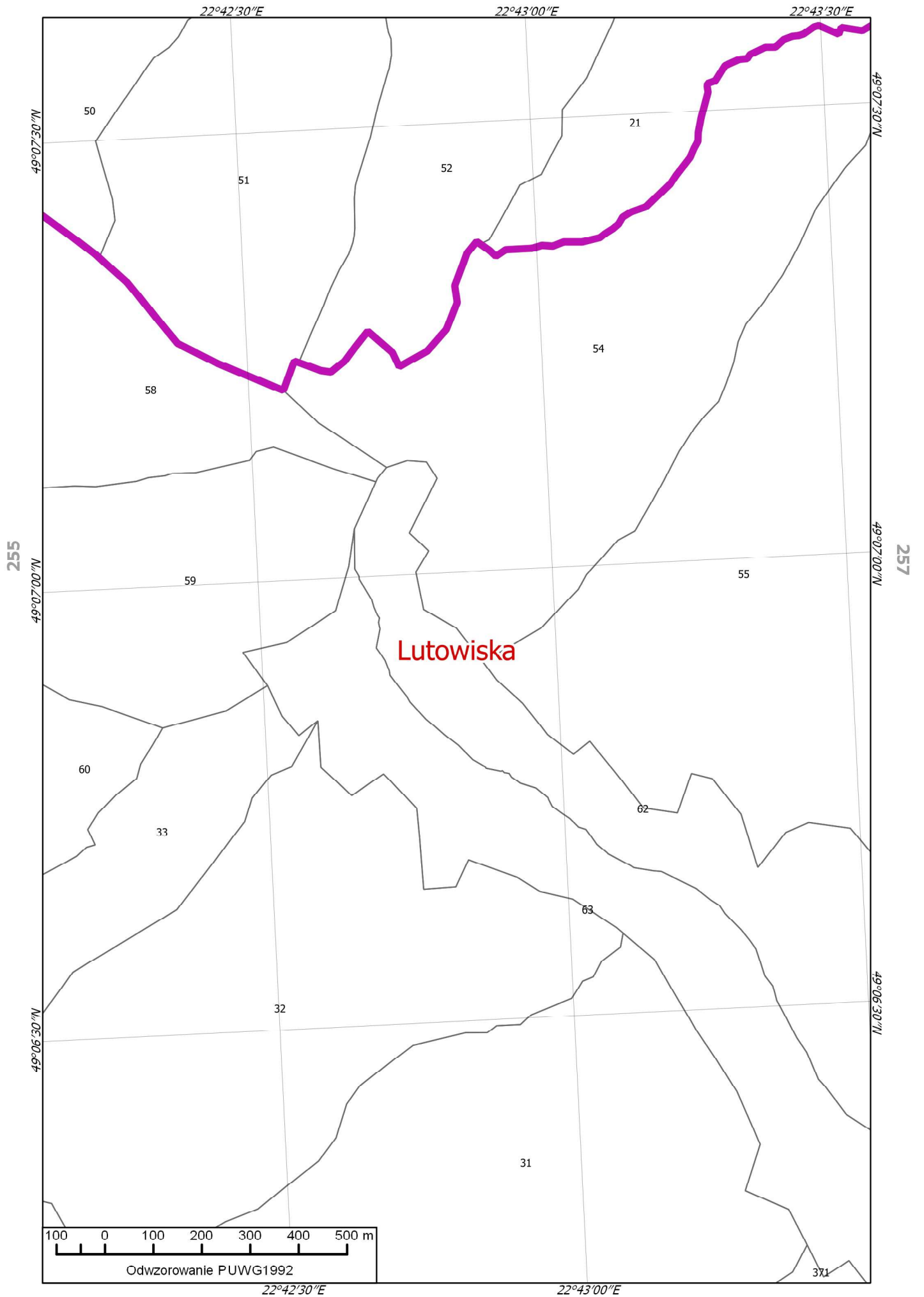


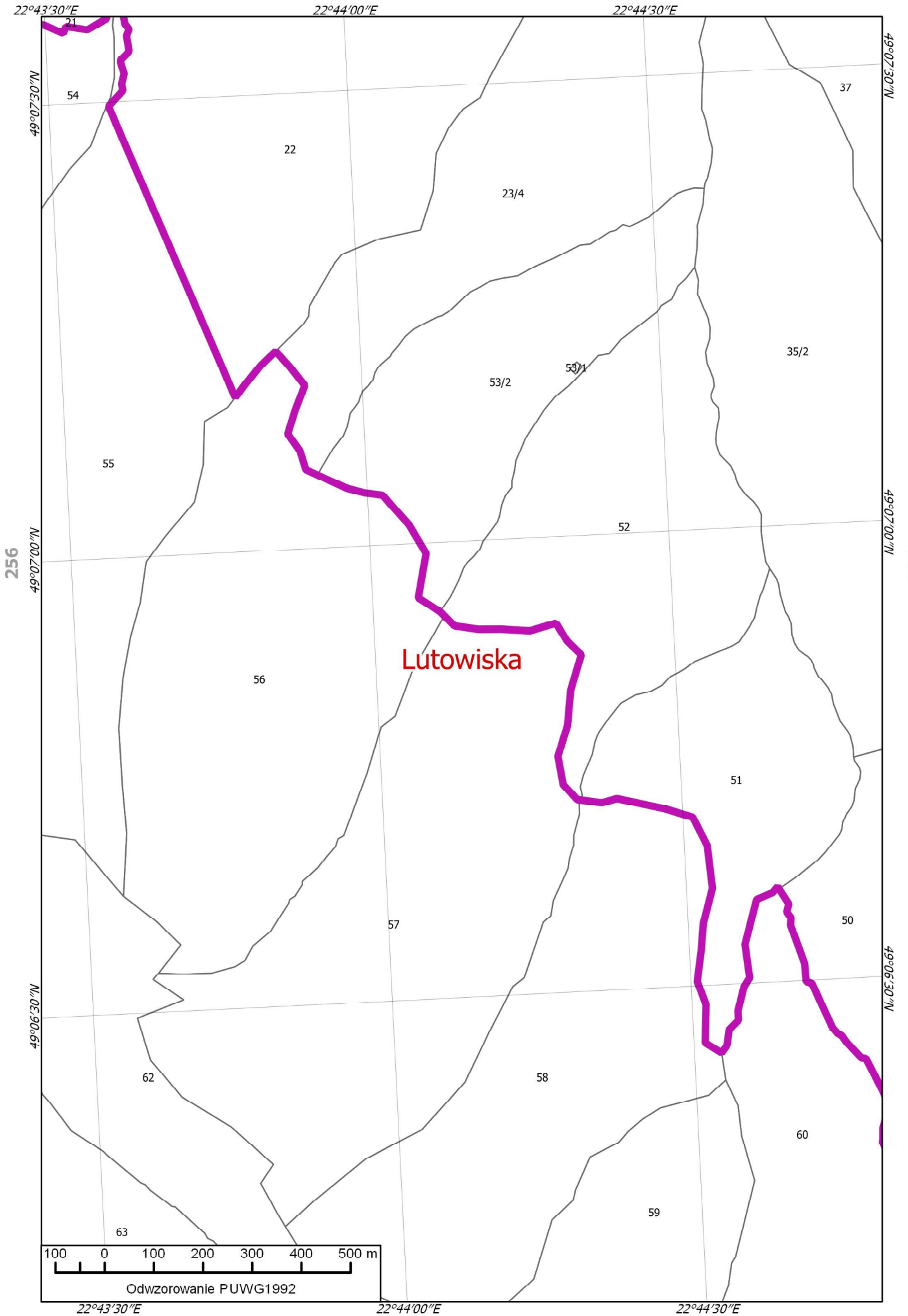
Odwzorowanie PUWG1992





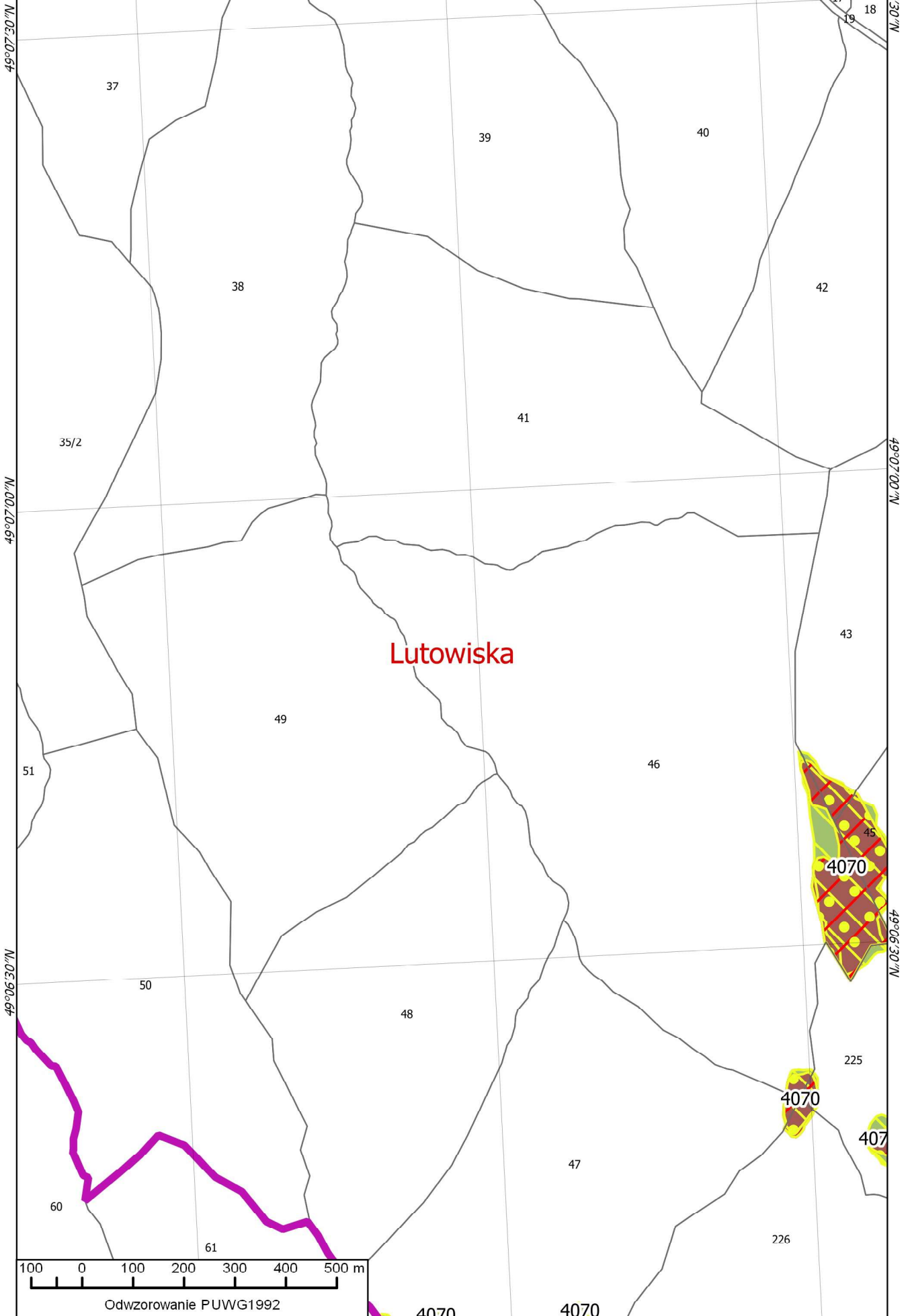






Odwzorowanie PUWG1992

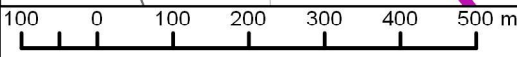




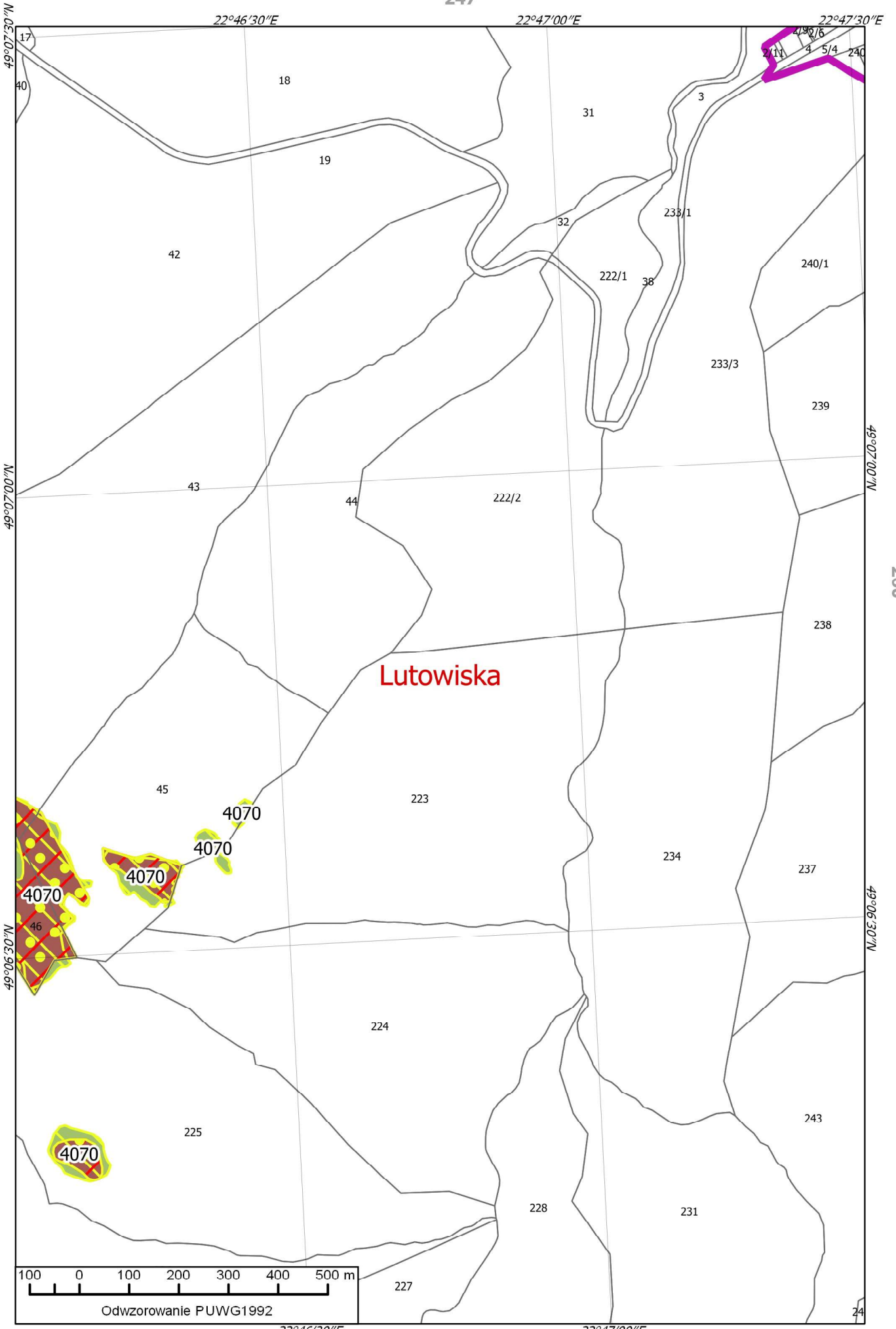
257

259

Lutowiska



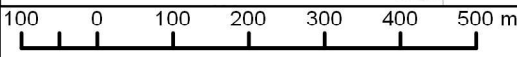
Odwzorowanie PUWG1992



258

260

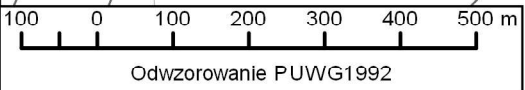
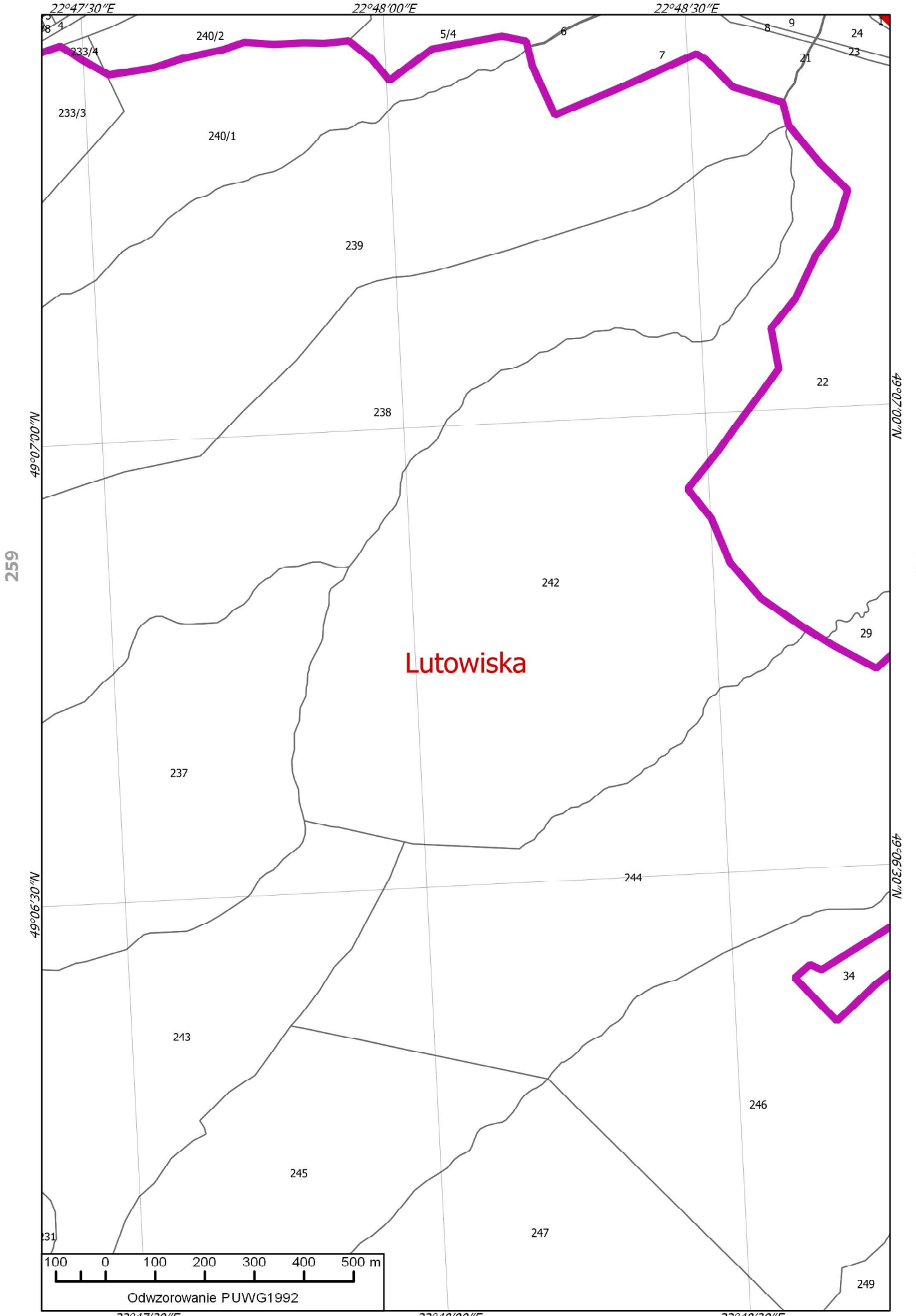
Lutowiska



Odwzorowanie PUWG1992

22°46'30"E

22°47'00"E

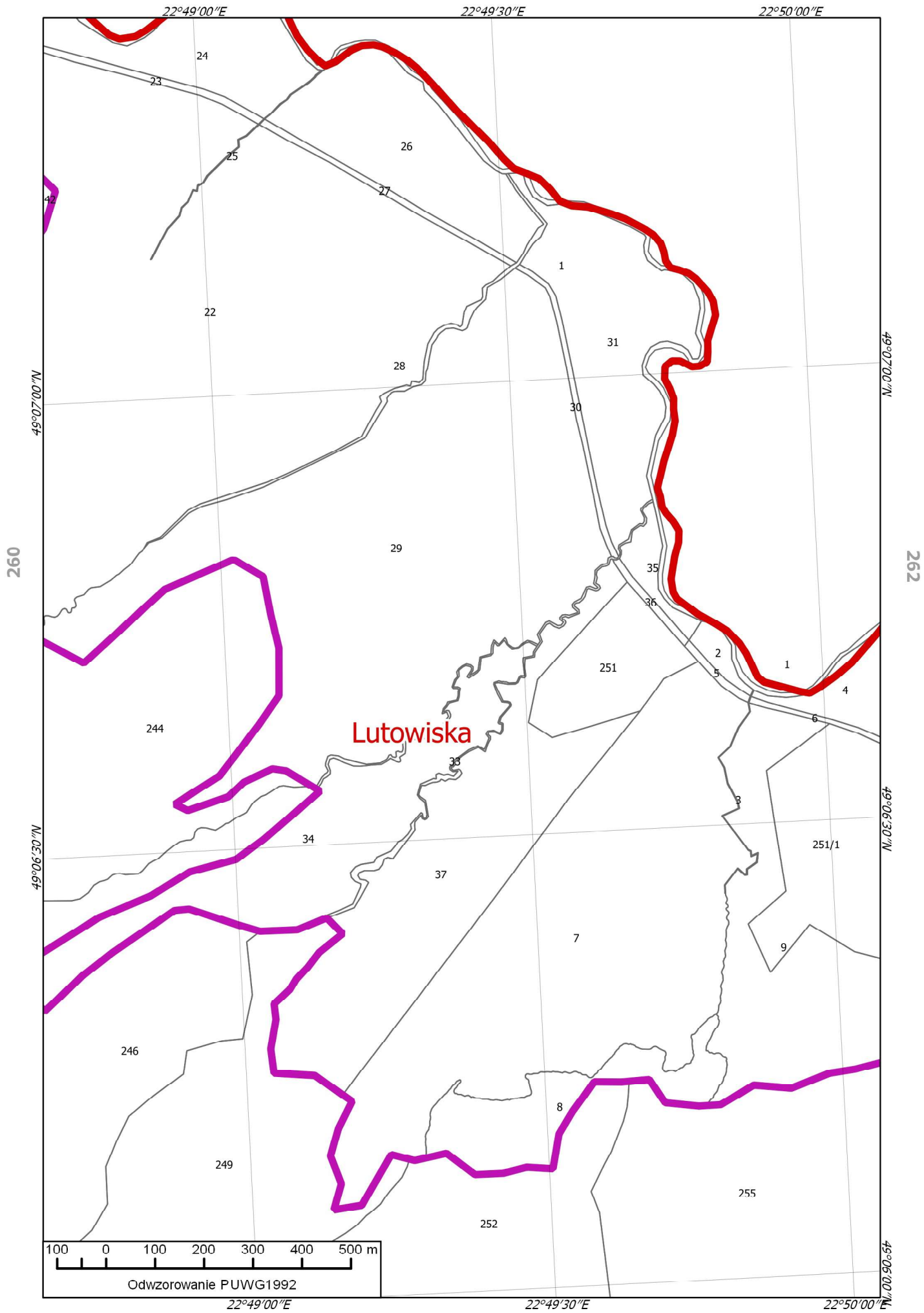


Odwzorowanie PUWG1992

22°47'30"E

22°48'00"E

22°48'30"E

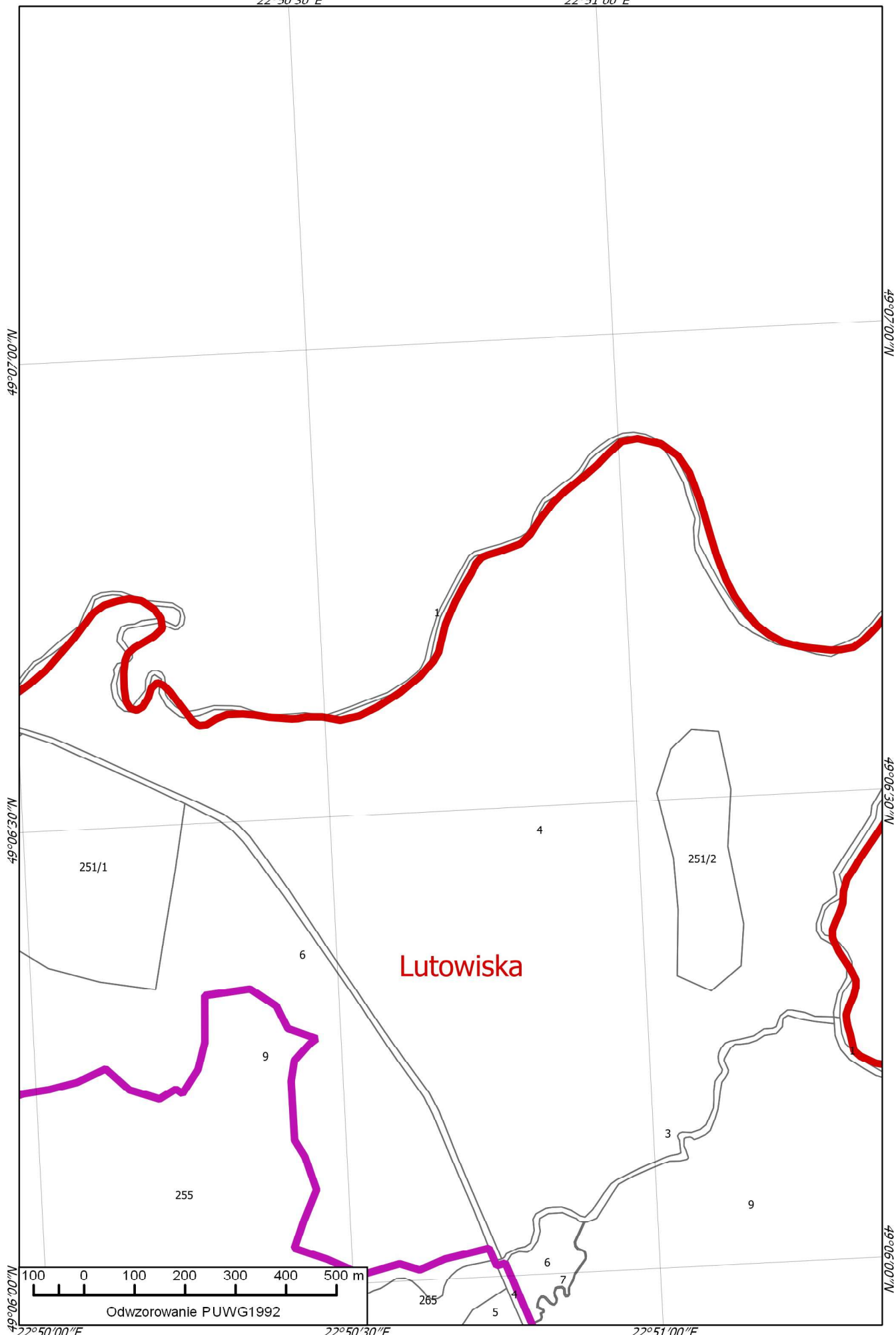


260

262

22°50'30"E

22°51'00"E



261

49°07'00"N

49°07'00"N

49°06'30"N

49°06'30"N

251/1

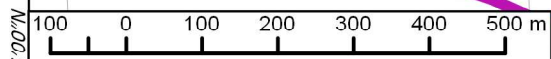
251/2

Lutowiska

9

255

9



Odwzorowanie PUWG1992

49°06'00"N

49°06'00"N

22°50'00"E

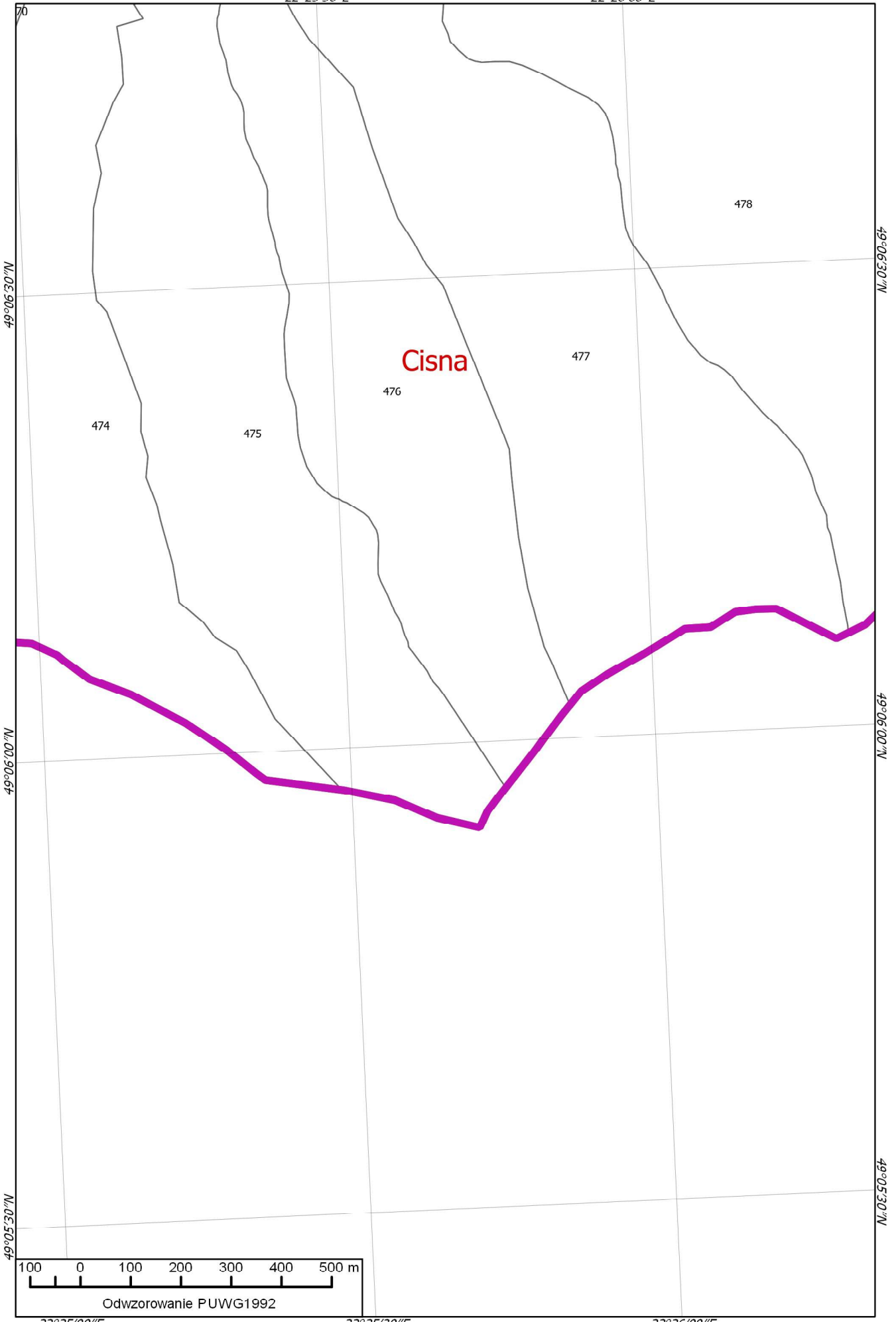
22°50'30"E

22°51'00"E



22°25'30"E

22°26'00"E



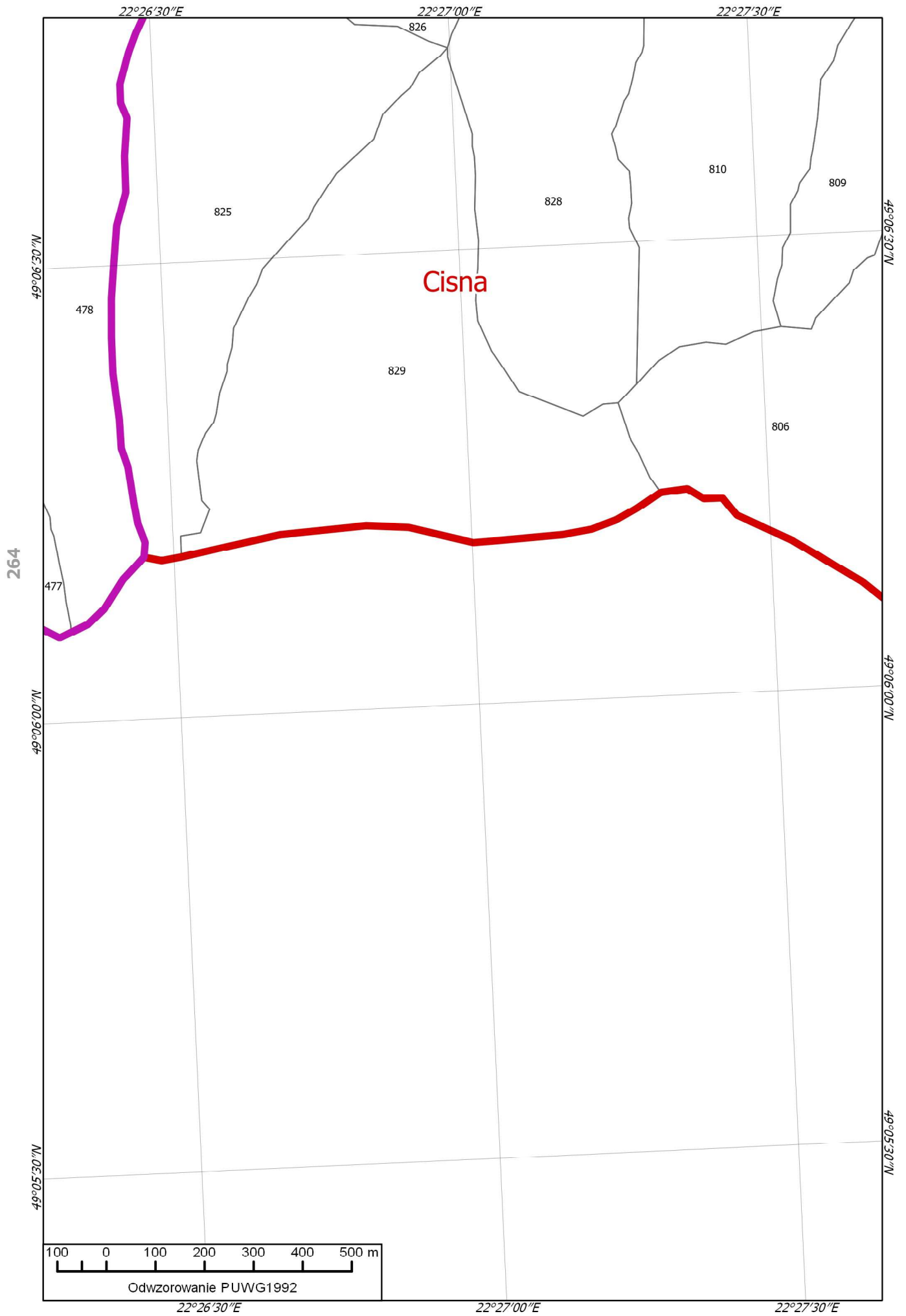
263

265

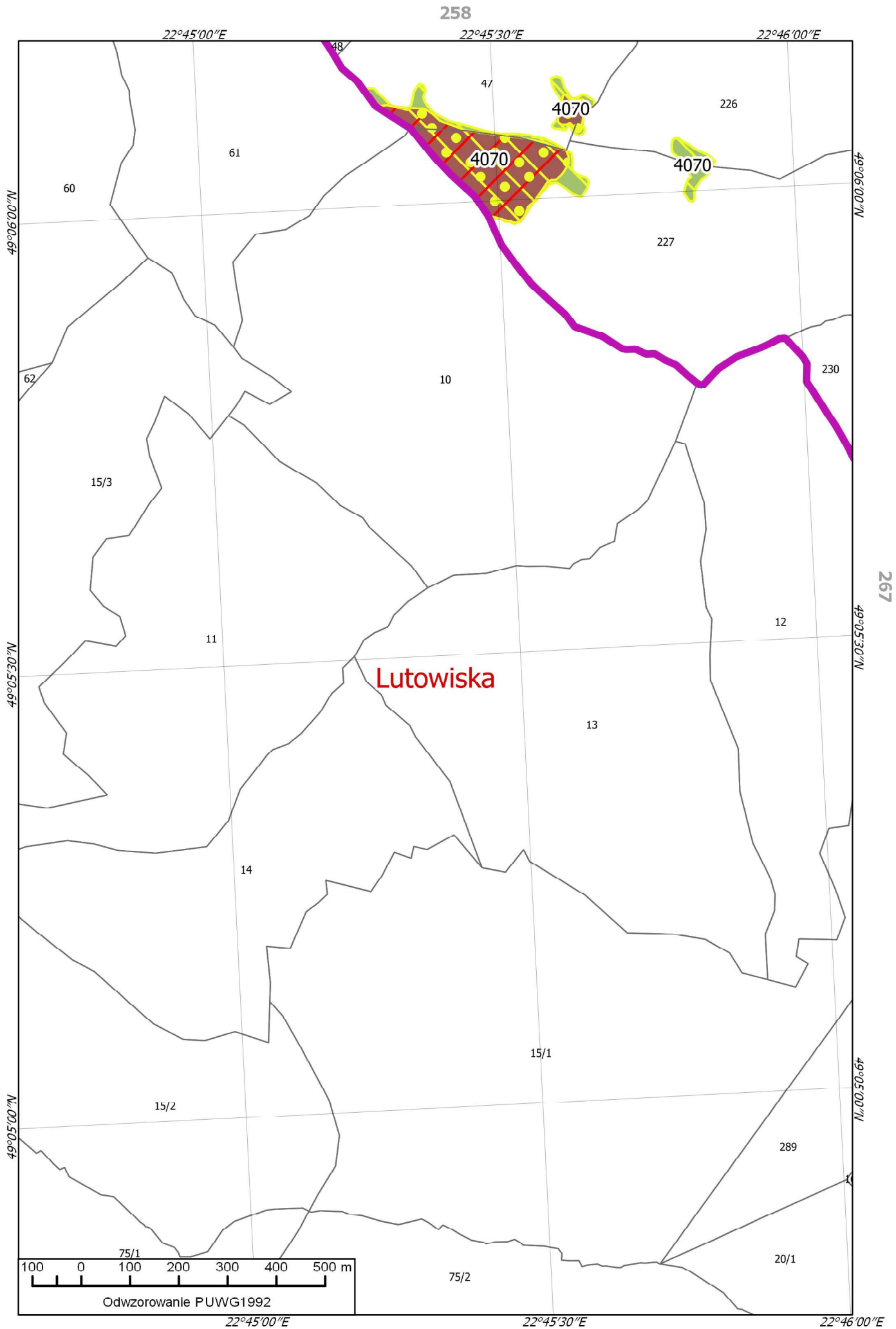
22°25'00"E

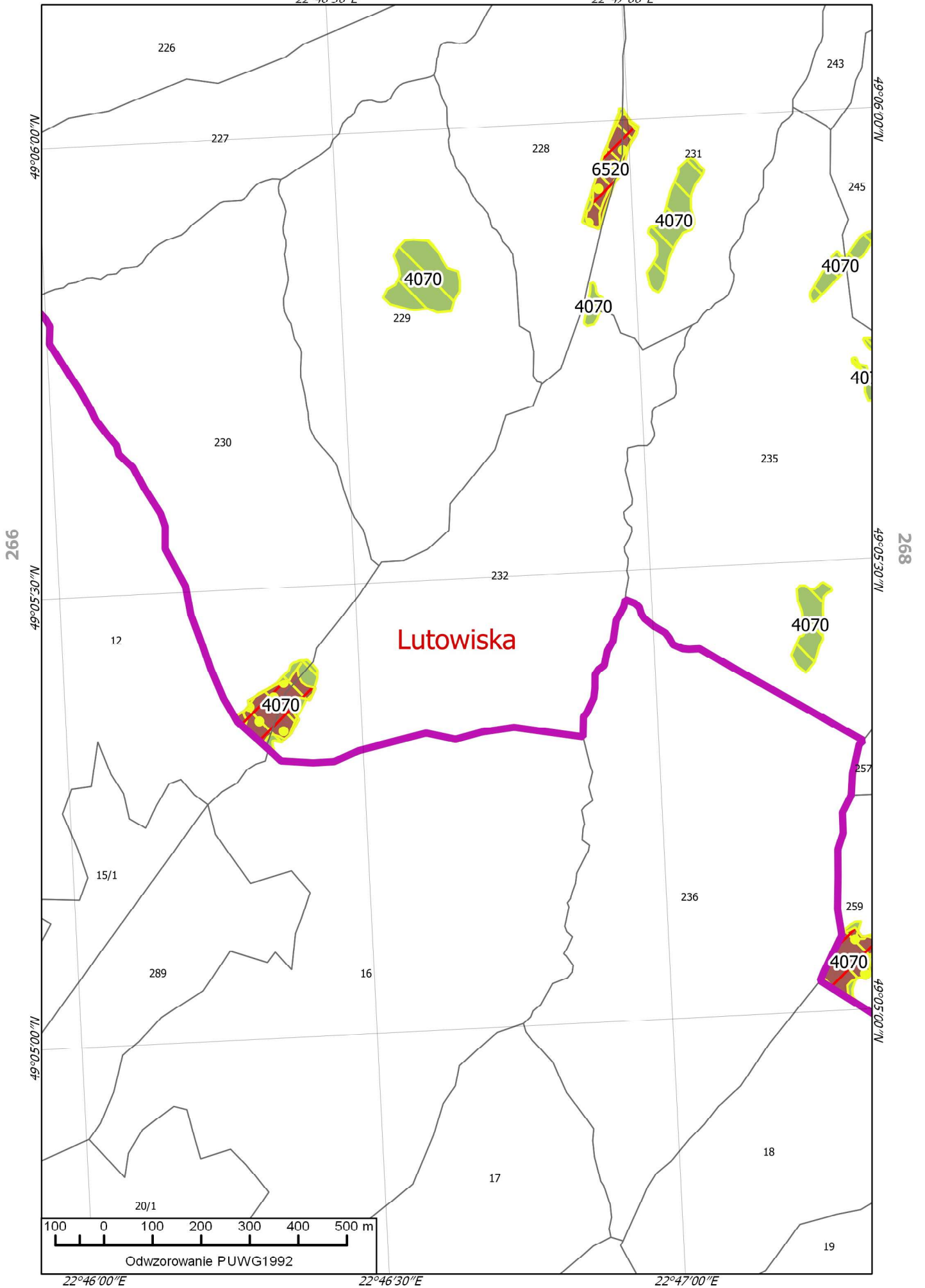
22°25'30"E

22°26'00"E





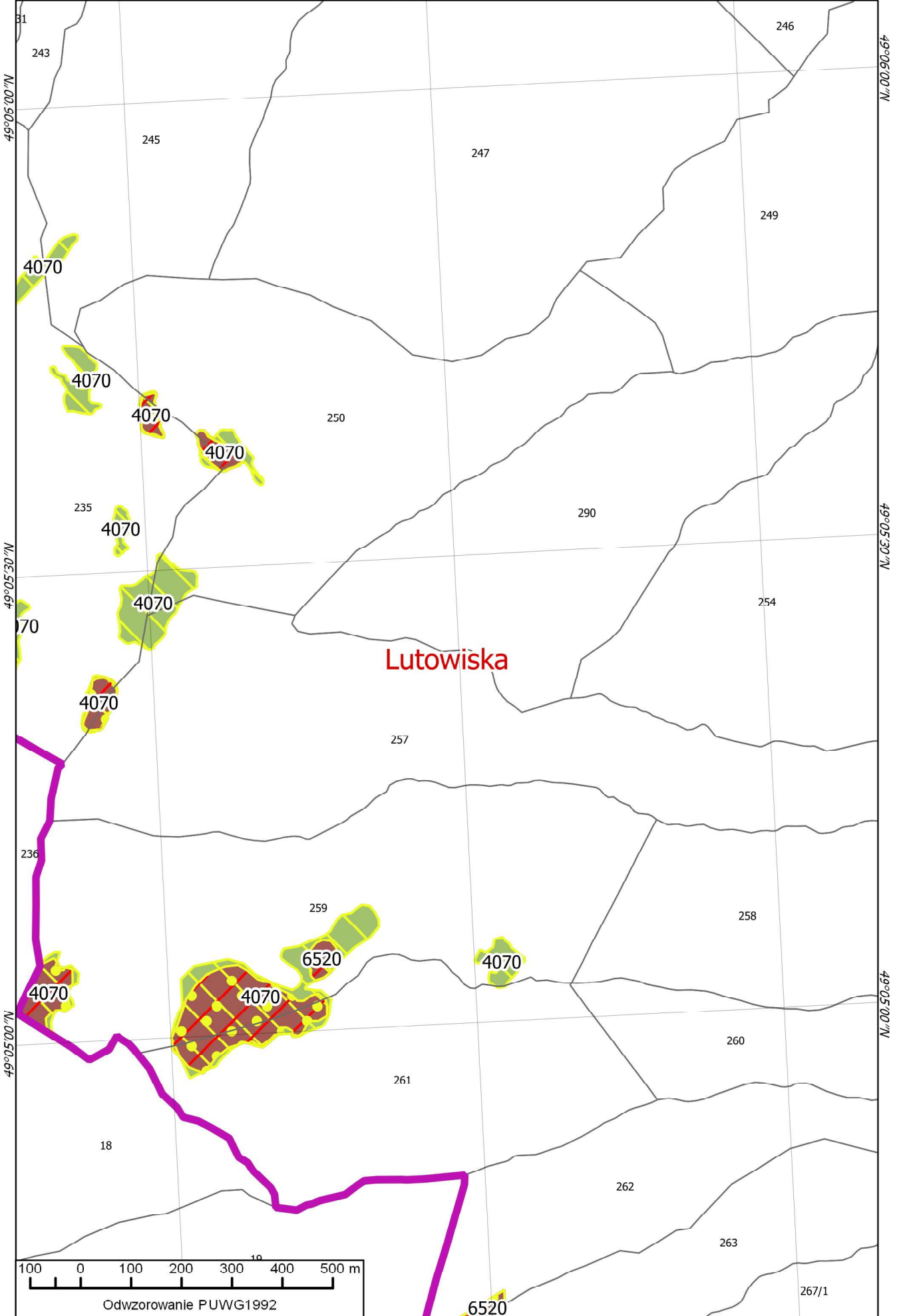




22°47'30"E

22°48'00"E

22°48'30"E



49°06'00"N

49°05'30"N

49°05'00"N

49°05'00"N

49°05'00"N

49°05'00"N

49°05'00"N

49°05'00"N

49°05'00"N

269

269

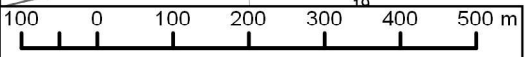
269

269

267

269

269



Odwzorowanie PUWG1992

22°47'30"E

22°48'00"E

22°48'30"E

249

252

255

265

290

253

291

254

256

273

Lutowiska

257

258

274

260

266

6520

262

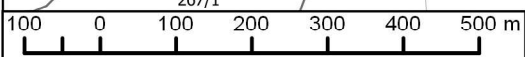
263

275

281

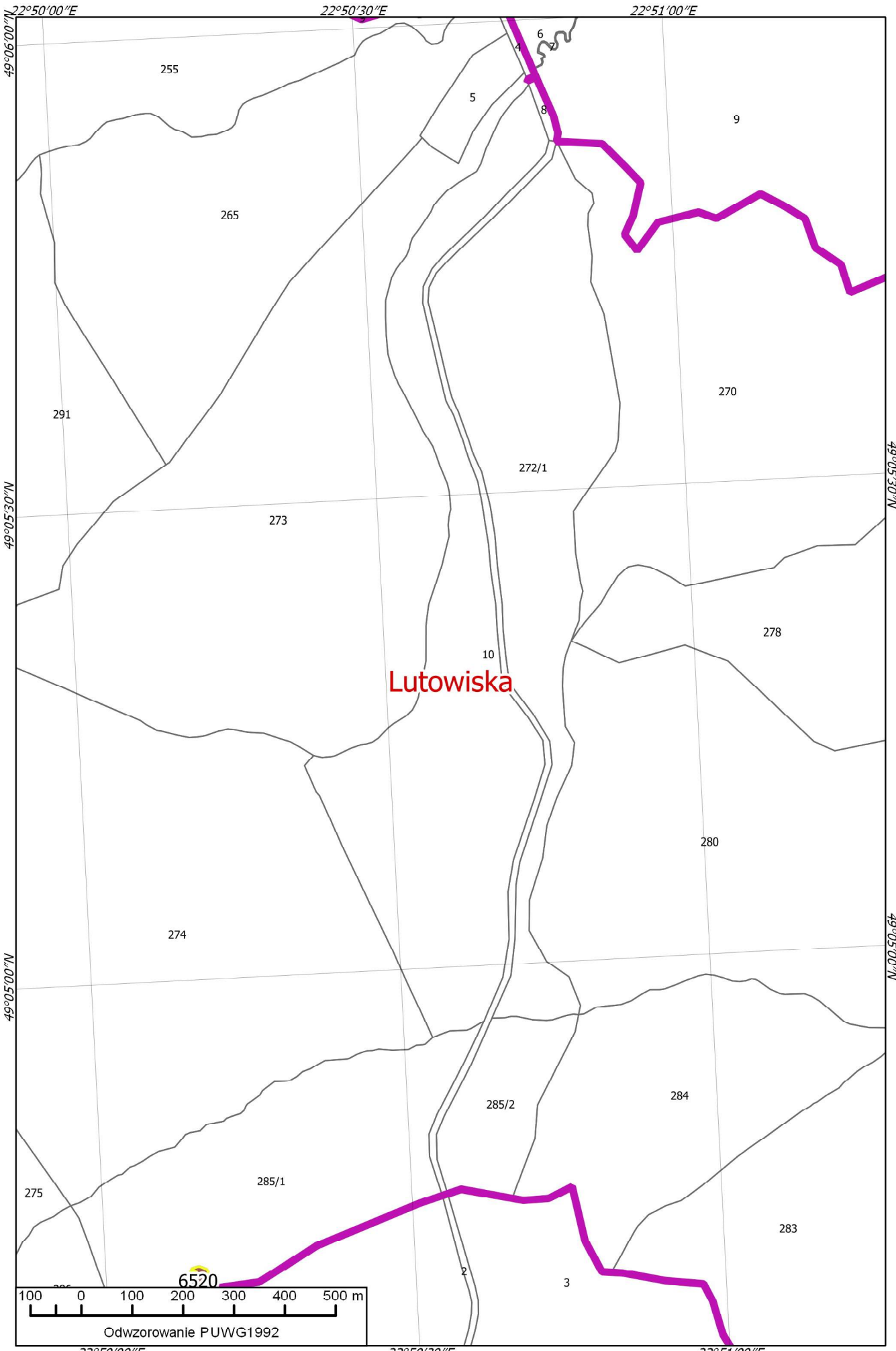
267/1

286



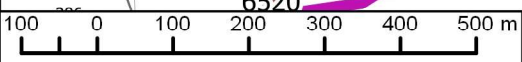
Odwzorowanie PUWG1992

262



Lutowiska

6520



Odwzorowanie PUWG1992

22°50'00"E

22°50'30"E

22°51'00"E

275

str. 270

269

271

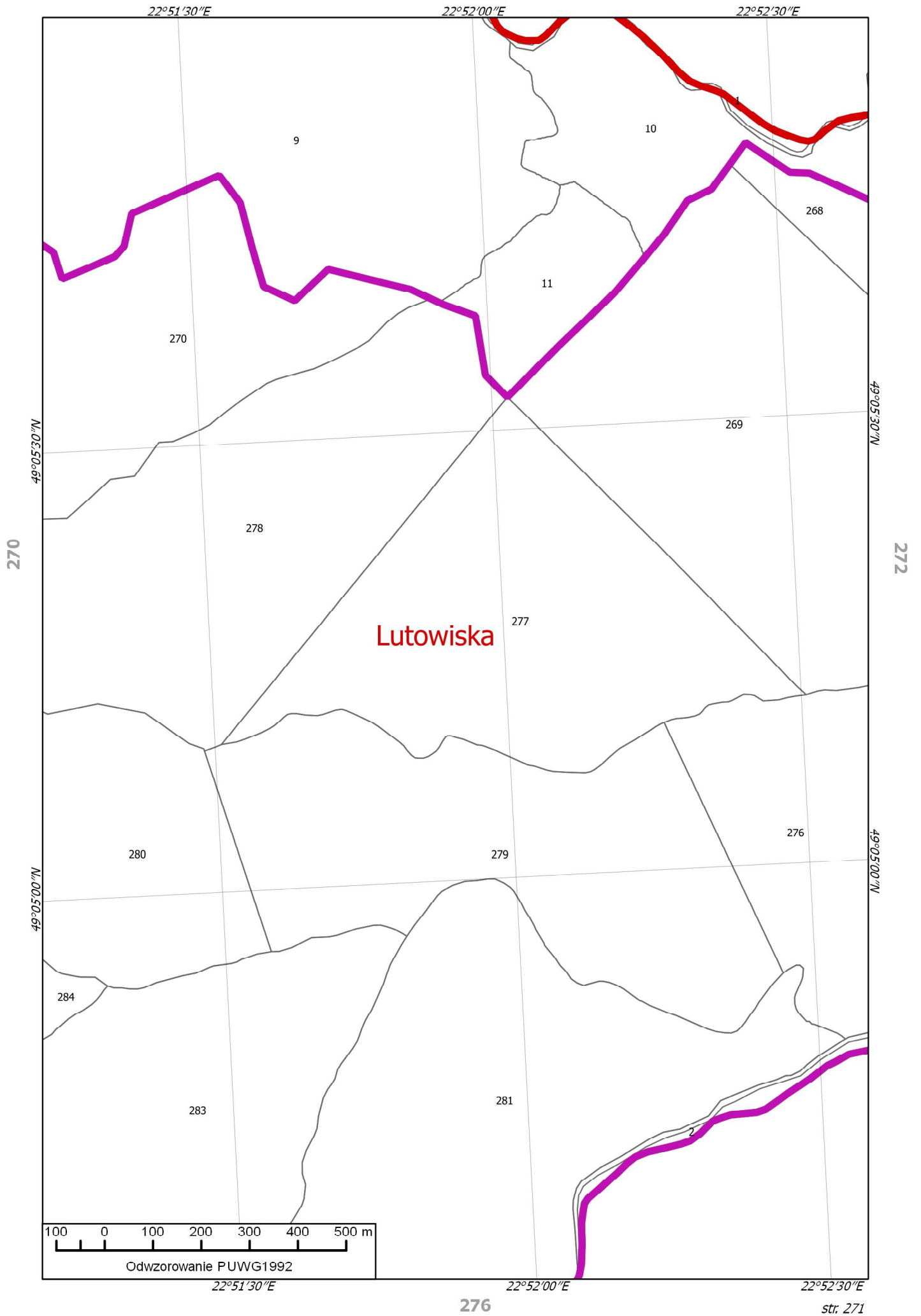
49°06'00"N

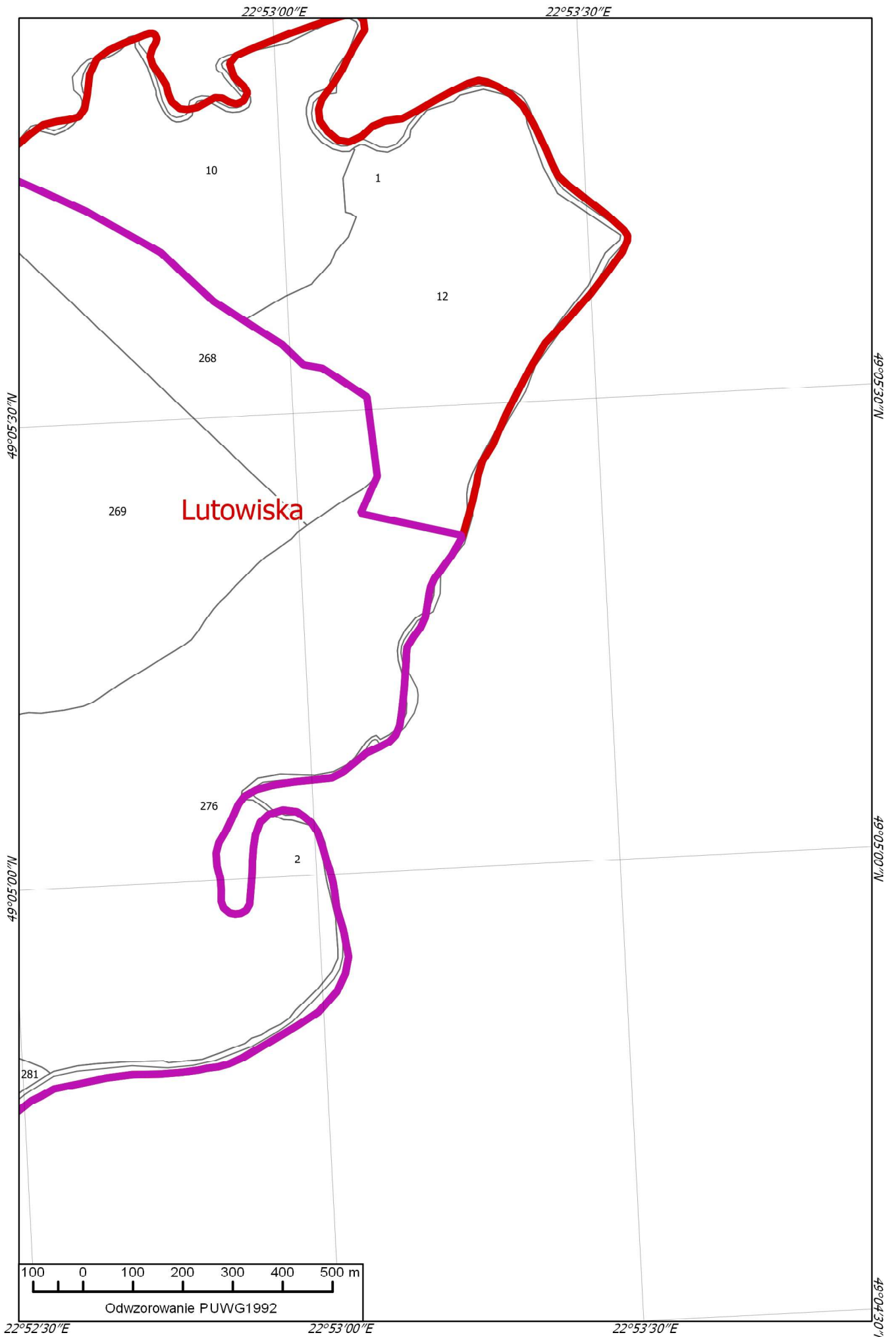
49°05'30"N

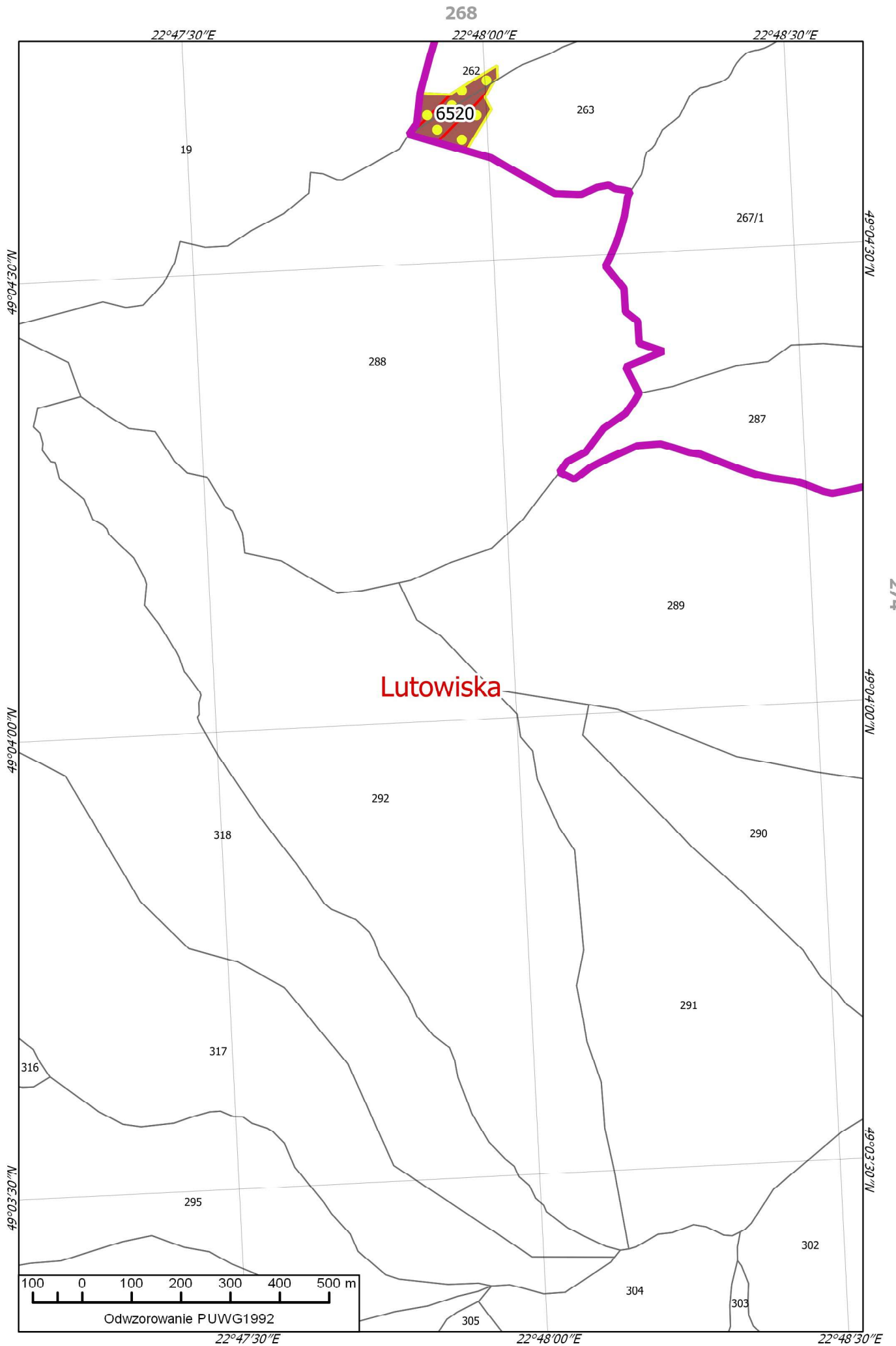
49°05'00"N

49°05'30"N

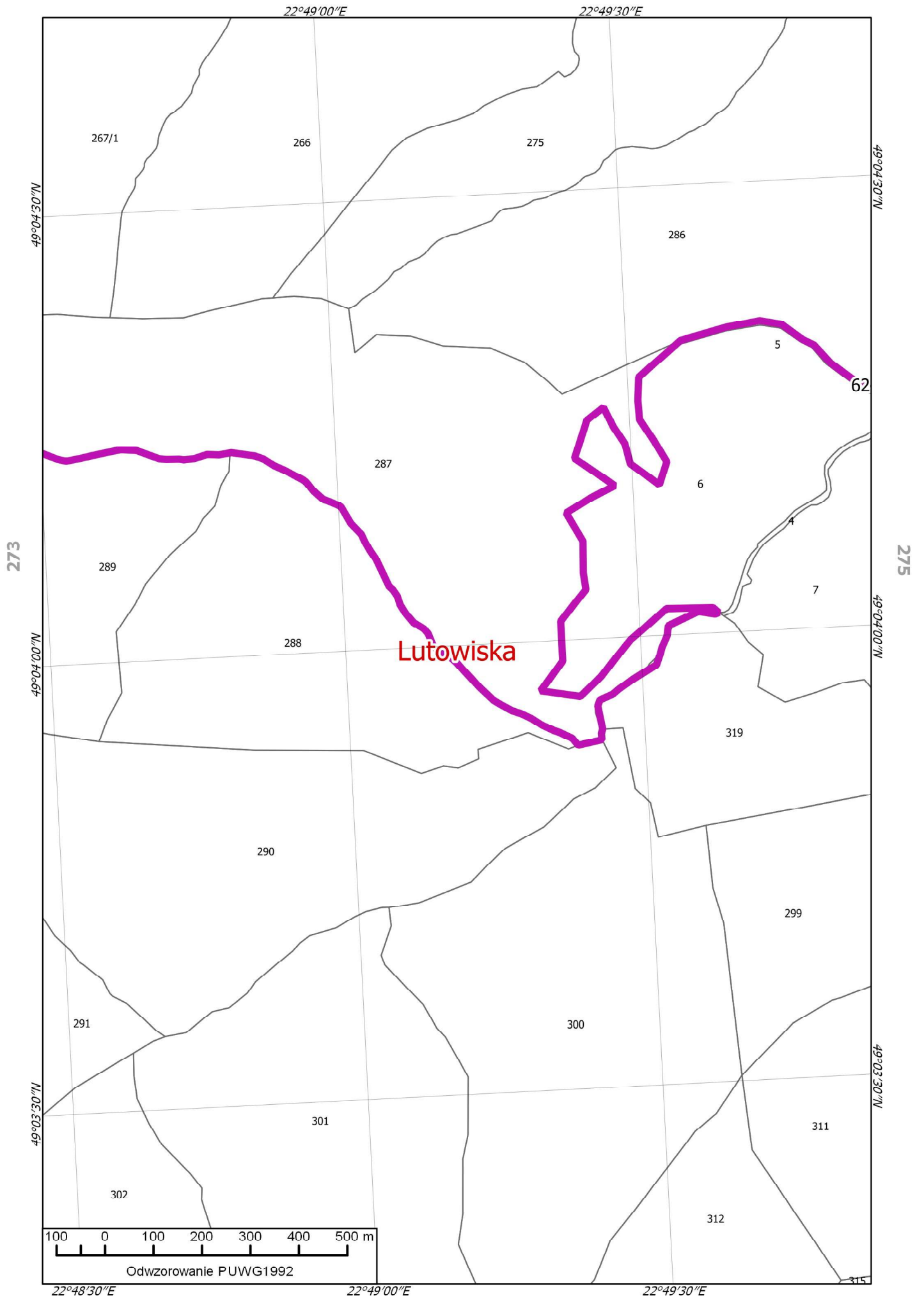
49°05'00"N

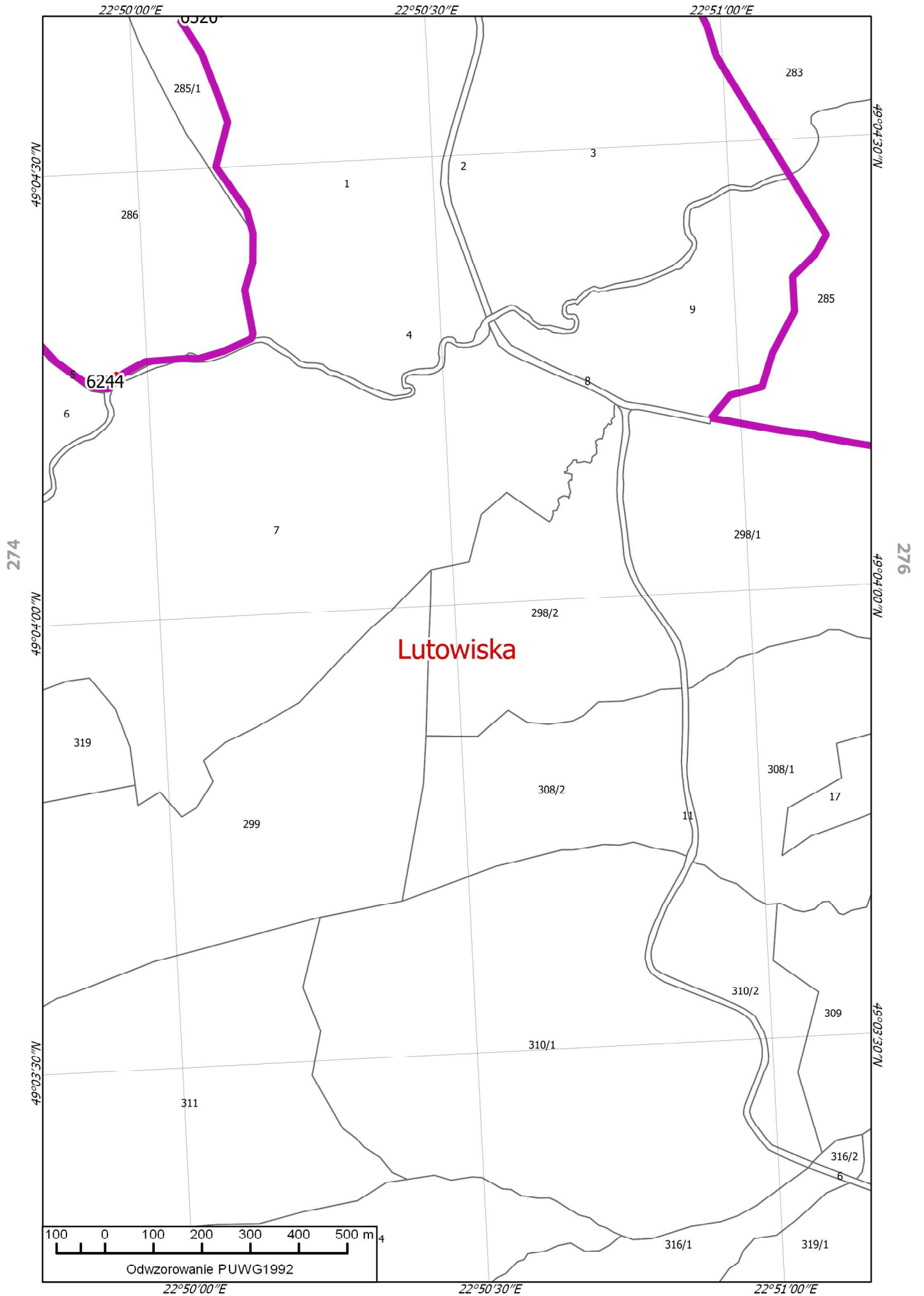


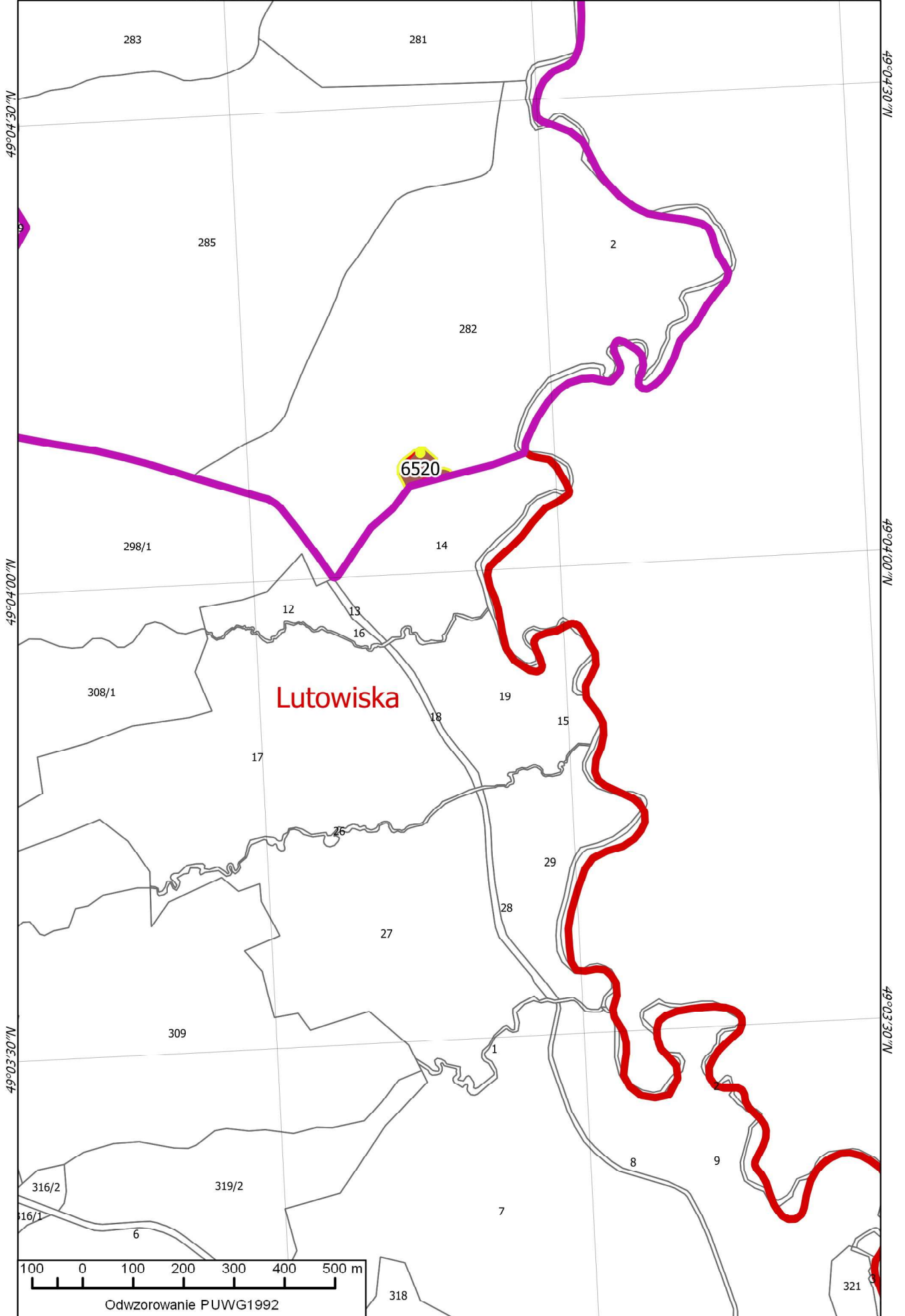












49°04'30"N

49°04'30"N

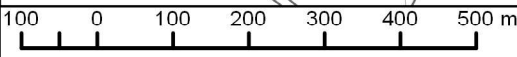
275

49°04'00"N

49°04'00"N

49°03'30"N

49°03'30"N



Odwzorowanie PUWG1992