

PODZIAŁ NA SEKCJE MAPY GOSPODARCZEJ

Nadleśnictwo

PRZEMKÓW

Obręb

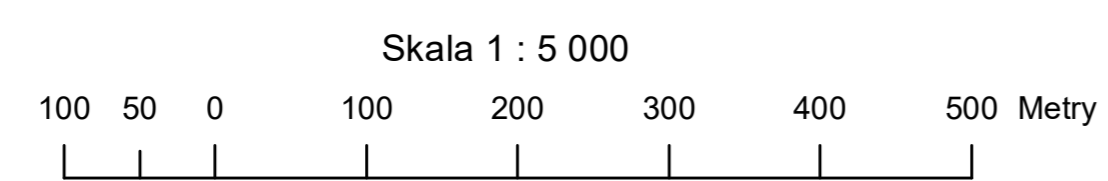

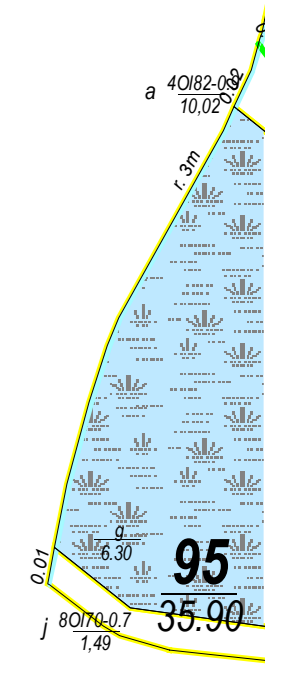
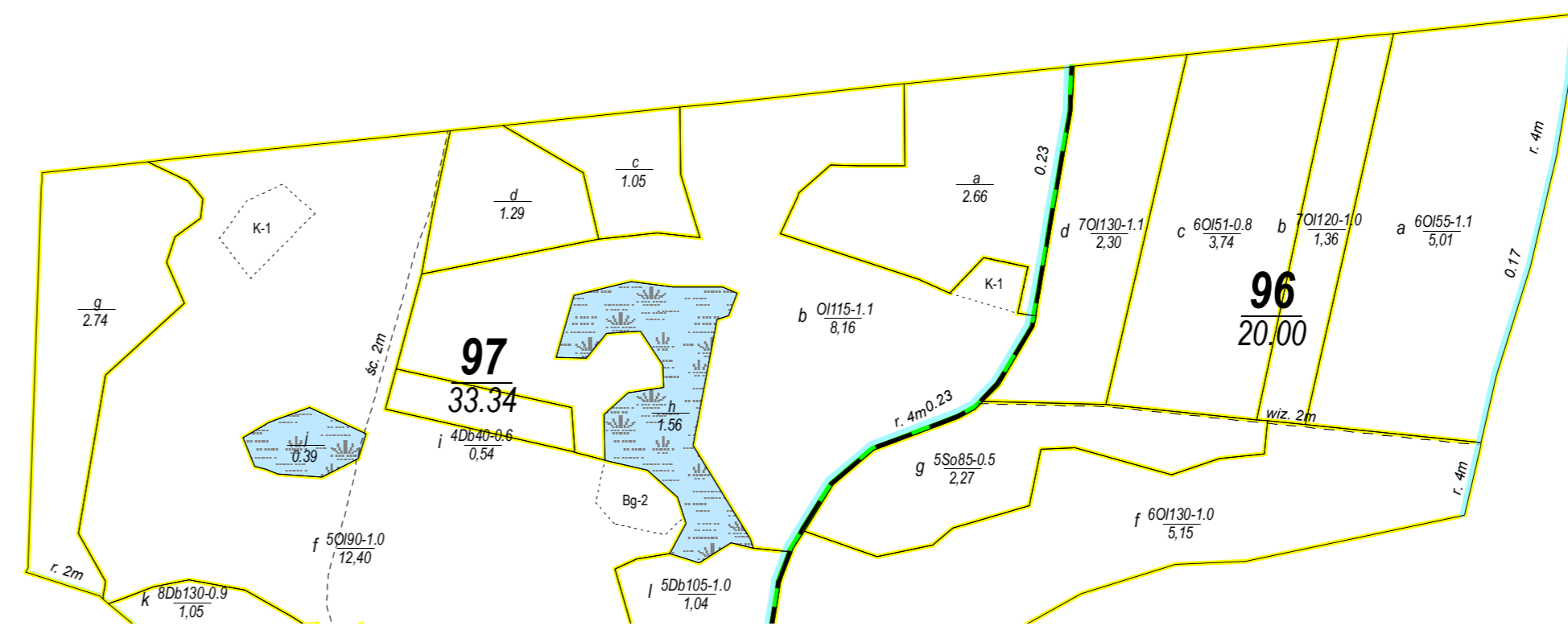
PRZEMKÓW

Stan na 01.01.2024

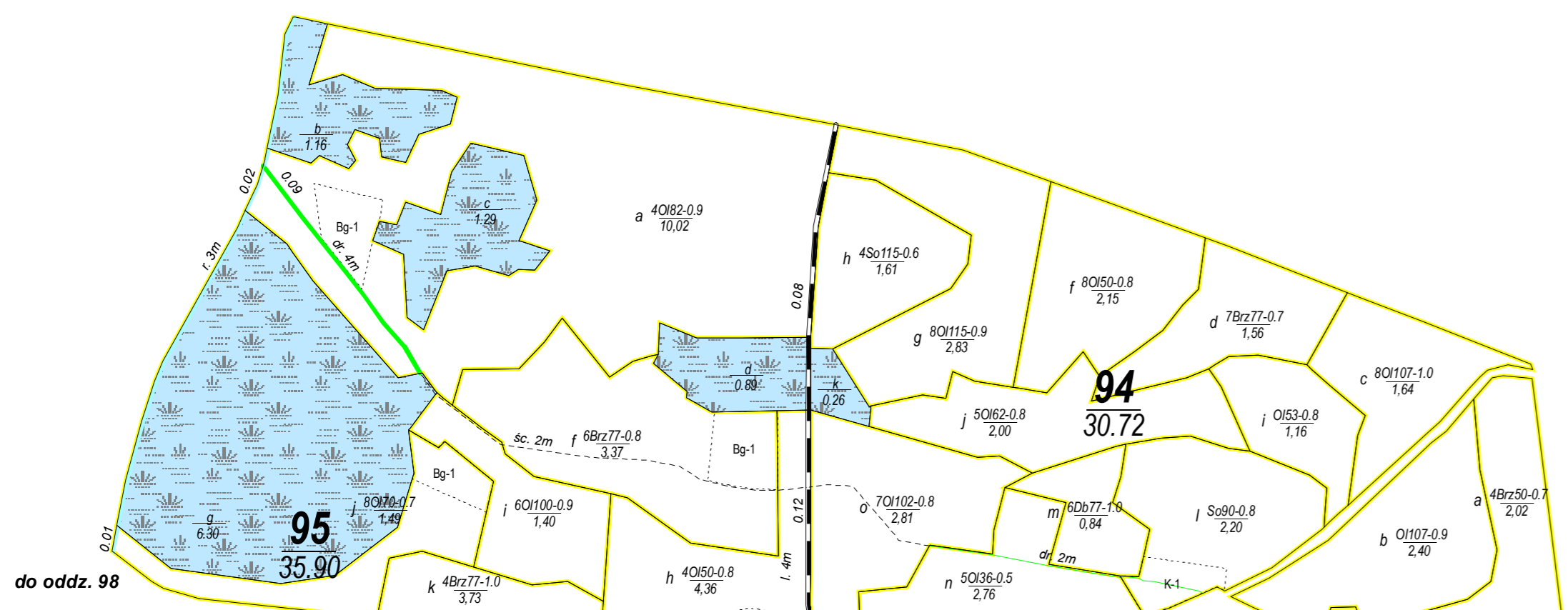
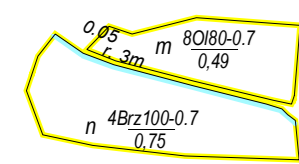


do oddz. 98

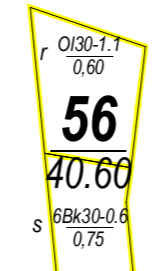
do oddz. 95



do oddz. 95



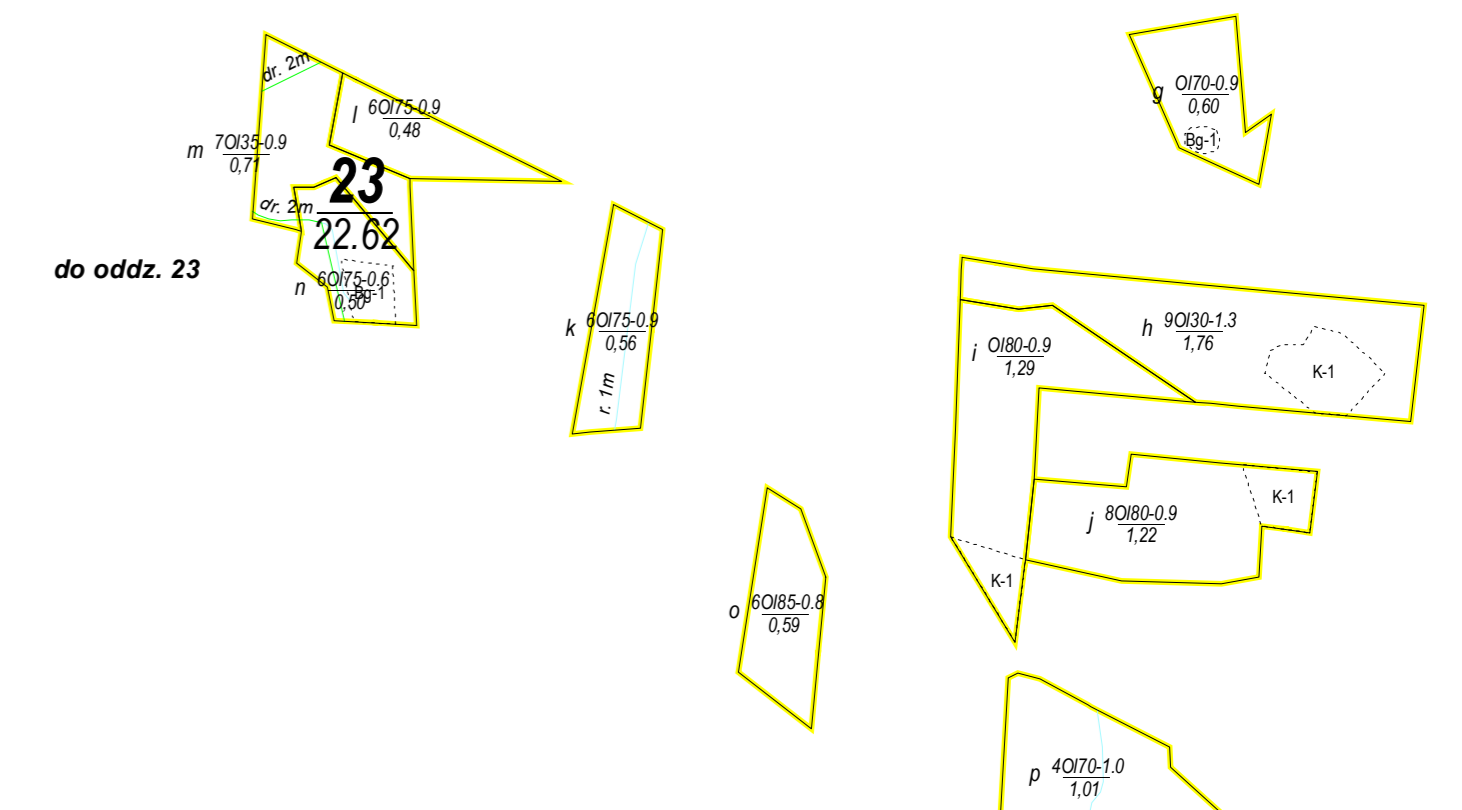
do oddz. 56



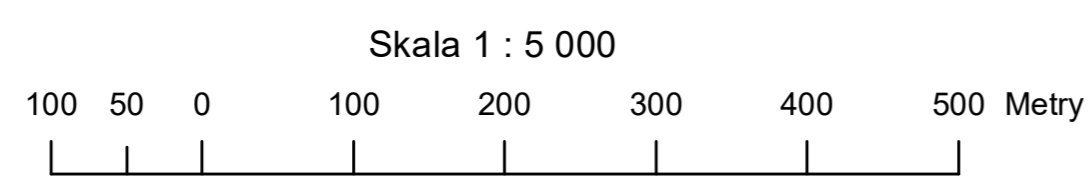

do oddz. 40



do oddz. 23



ARKUSZ
2

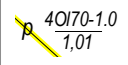
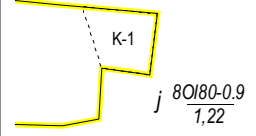
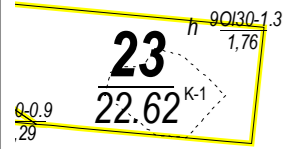
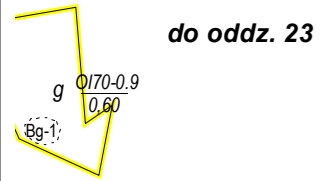


MAPA GOSPODARCZA
Nadleśnictwo
PRZEMKÓW
Obręb
PRZEMKÓW

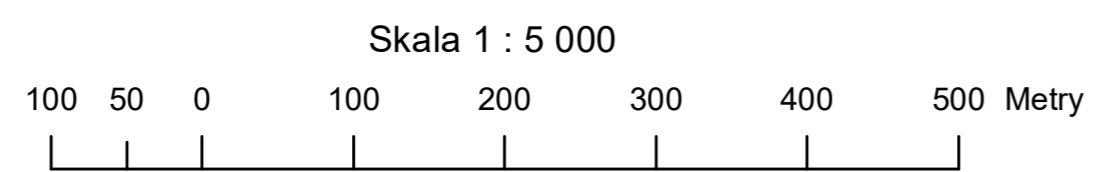
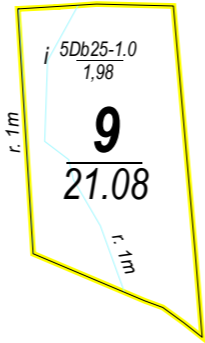
Stan na 01.01.2024

Wykreślił:
Sprawdził:





do oddz. 9



k 85x65-0.8
0.33

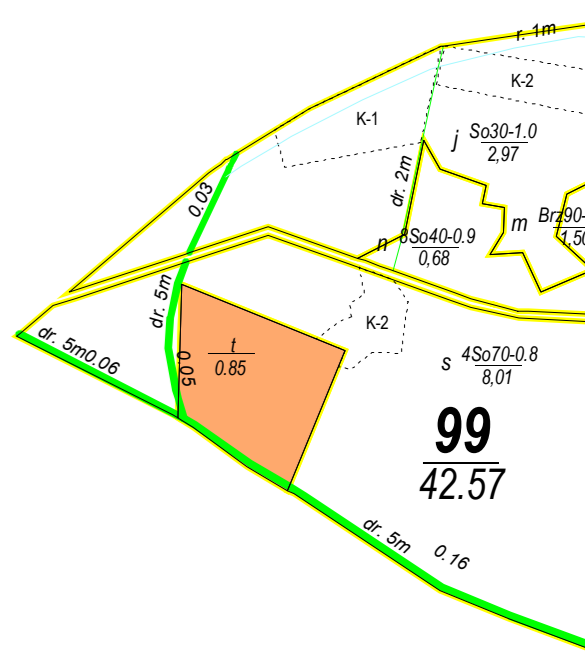
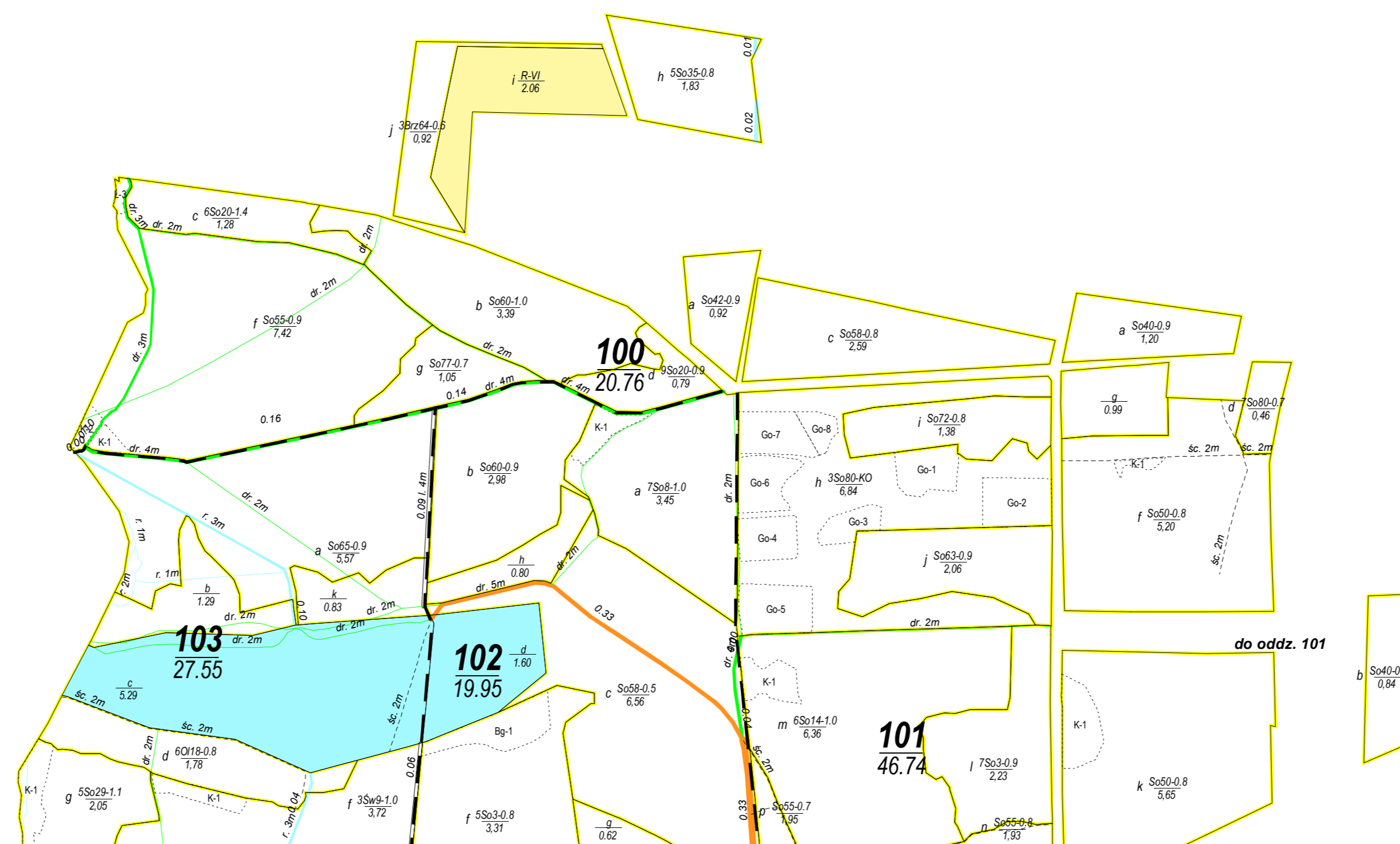
do oddz. 100

j 8x250-0.5
0.64

do oddz. 98

98

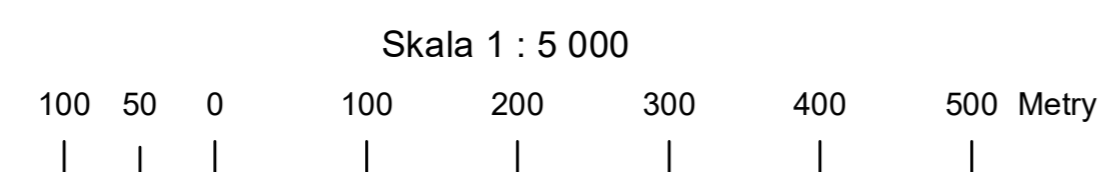

60x18-0.8
0.88
36.28

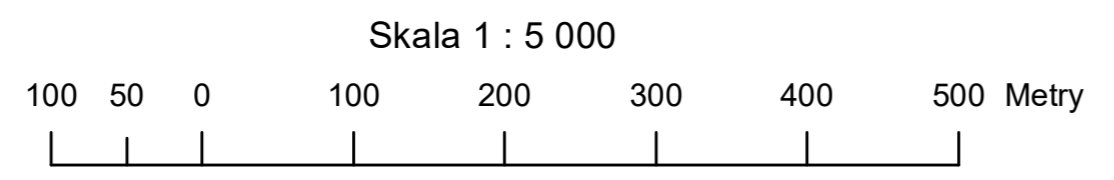
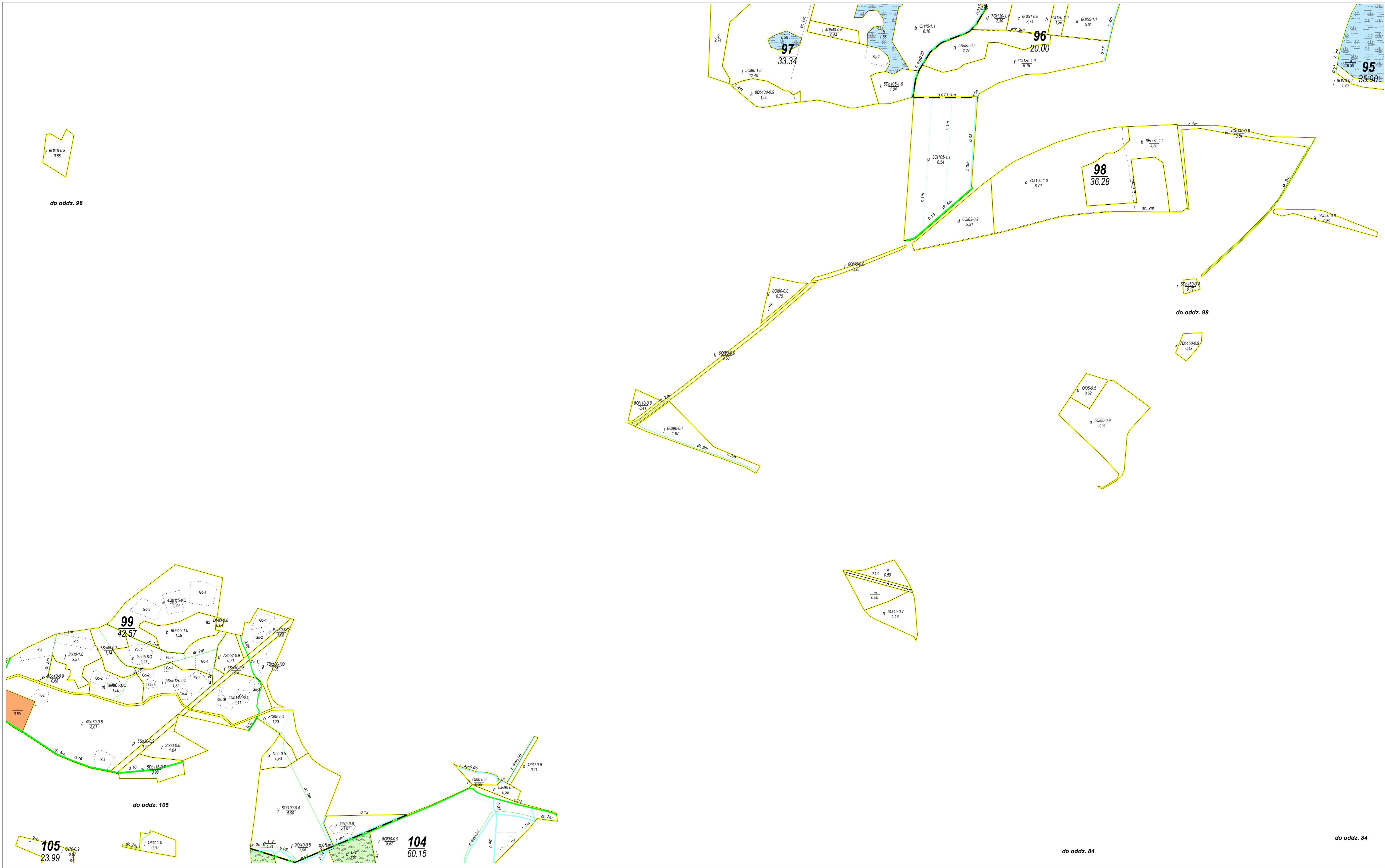


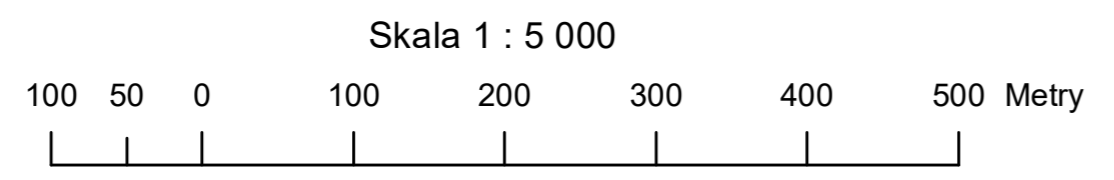
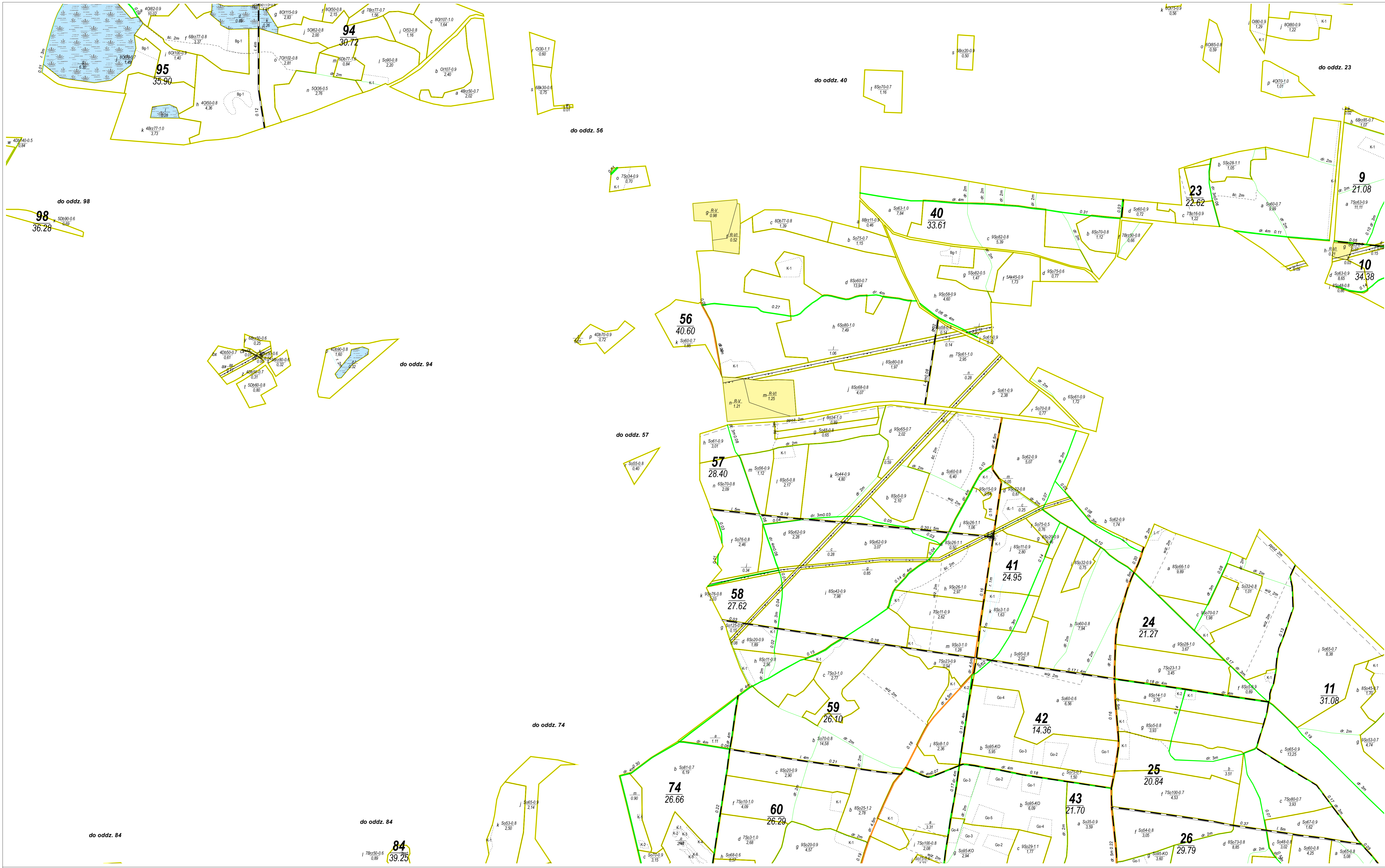
do oddz. 105

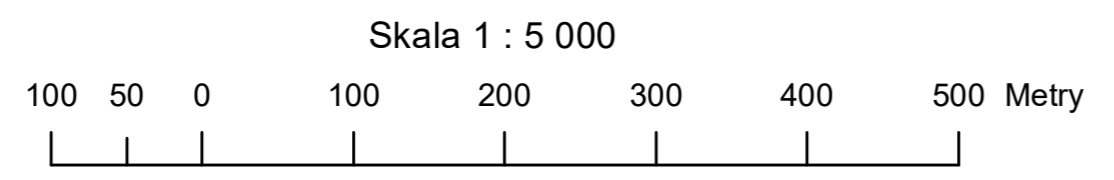
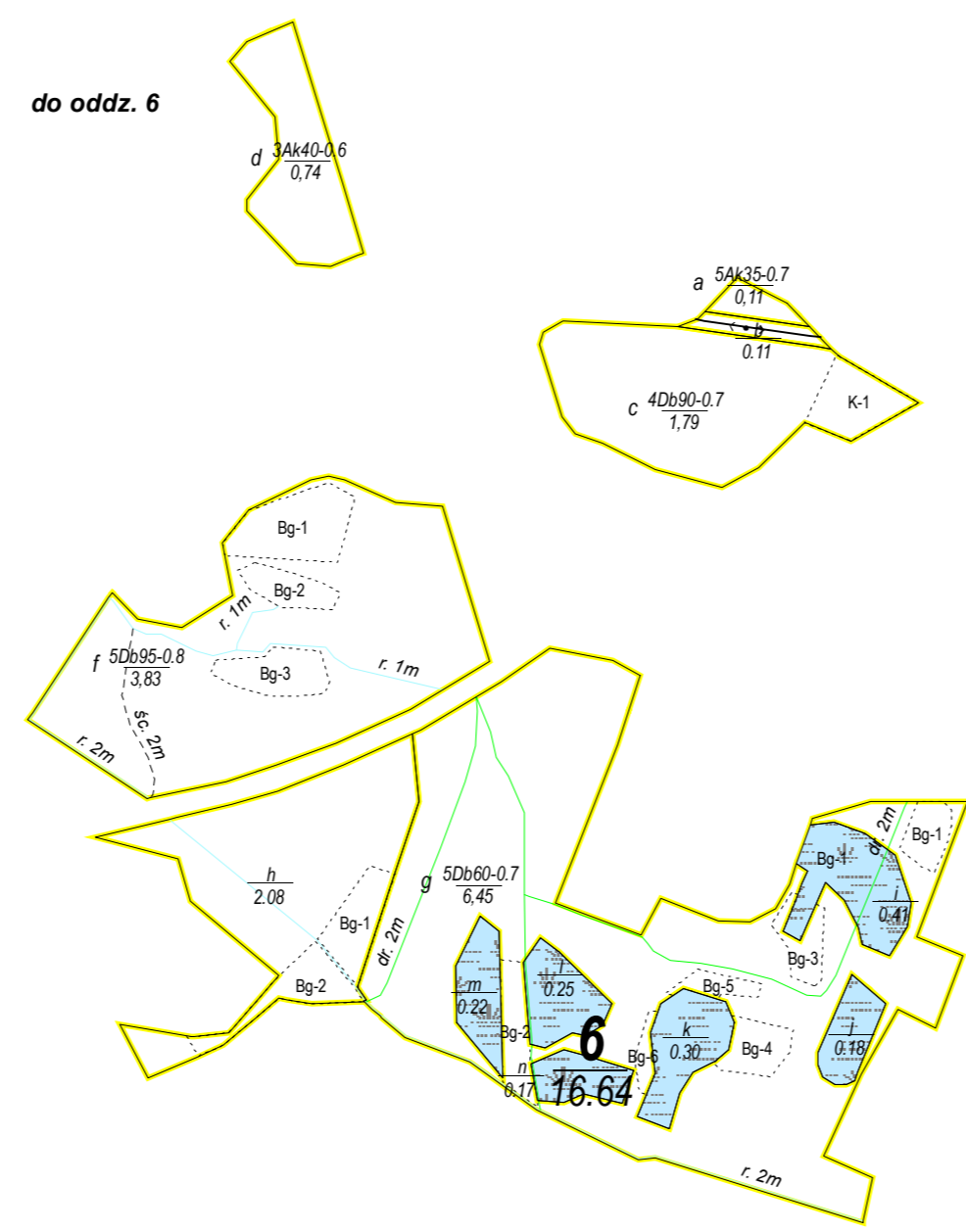
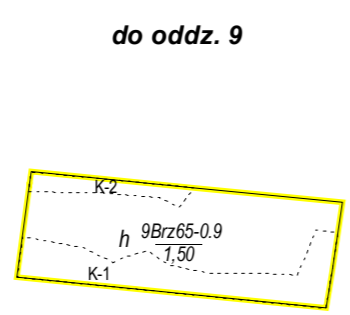
105

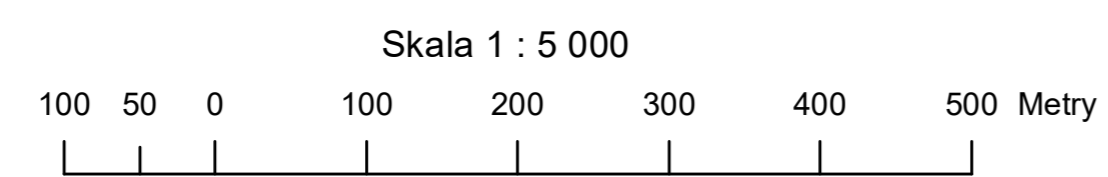

0.87
23.99







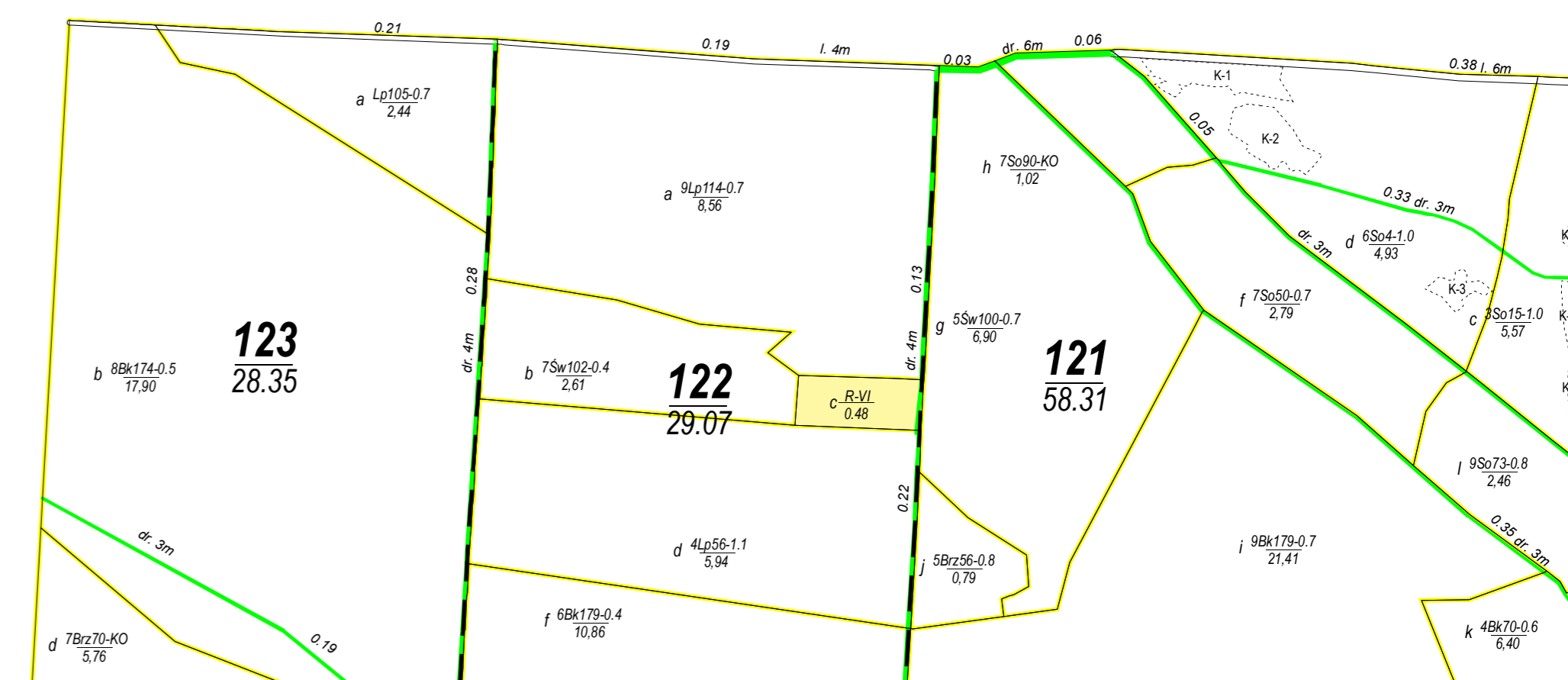


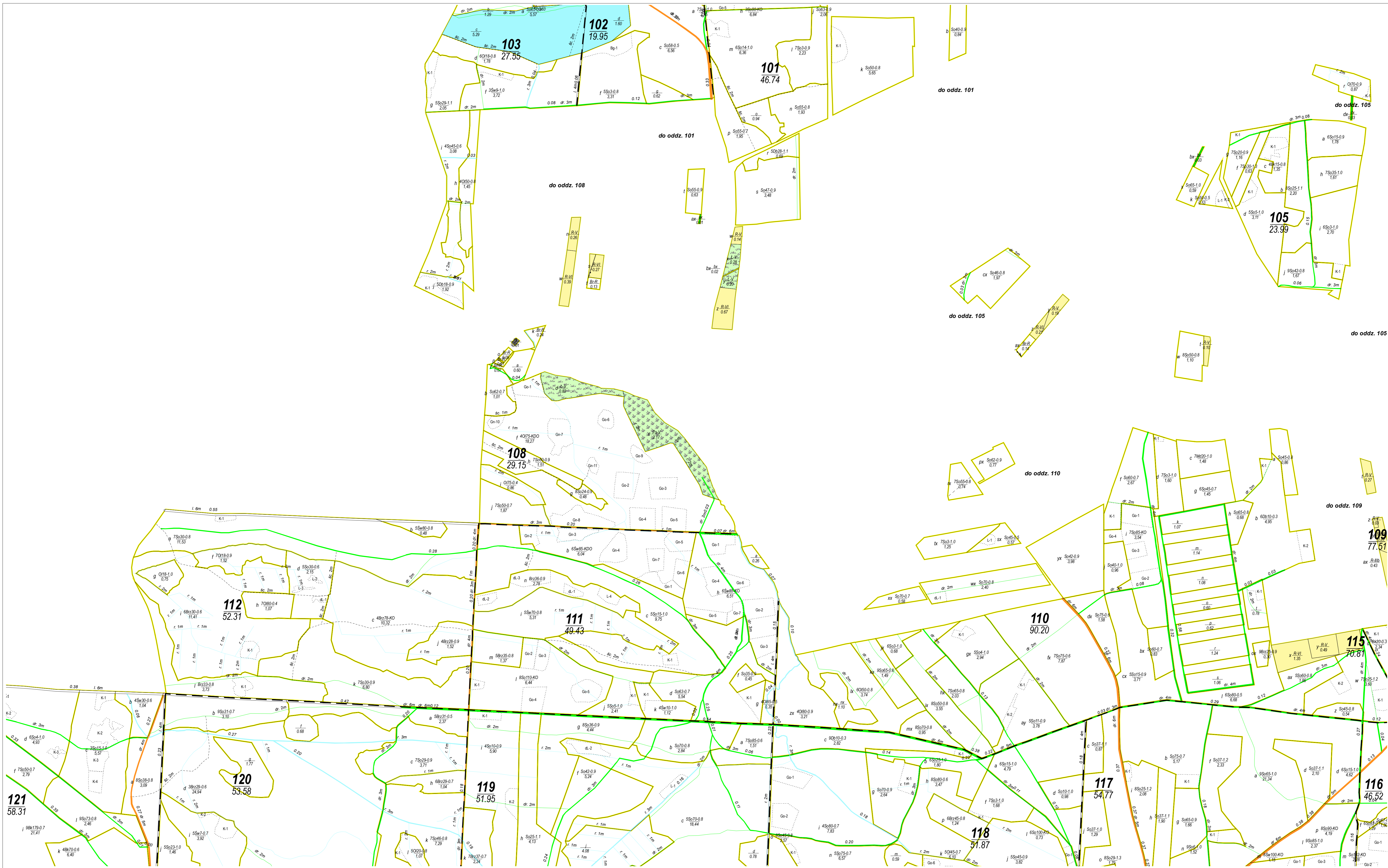


MAPA GOSPODARZA
Nadleśnictwo
PRZEMKÓW
Obręb
PRZEMKÓW

Stan na 01.01.2024

Wykreślił:
Sprawdził:



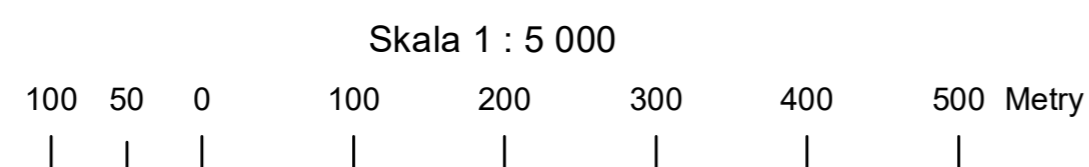
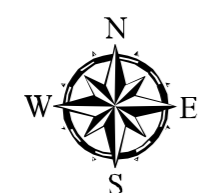


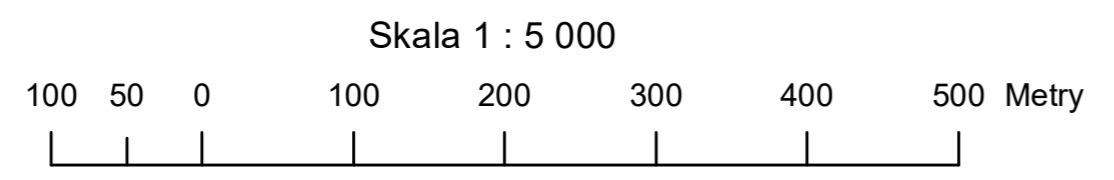
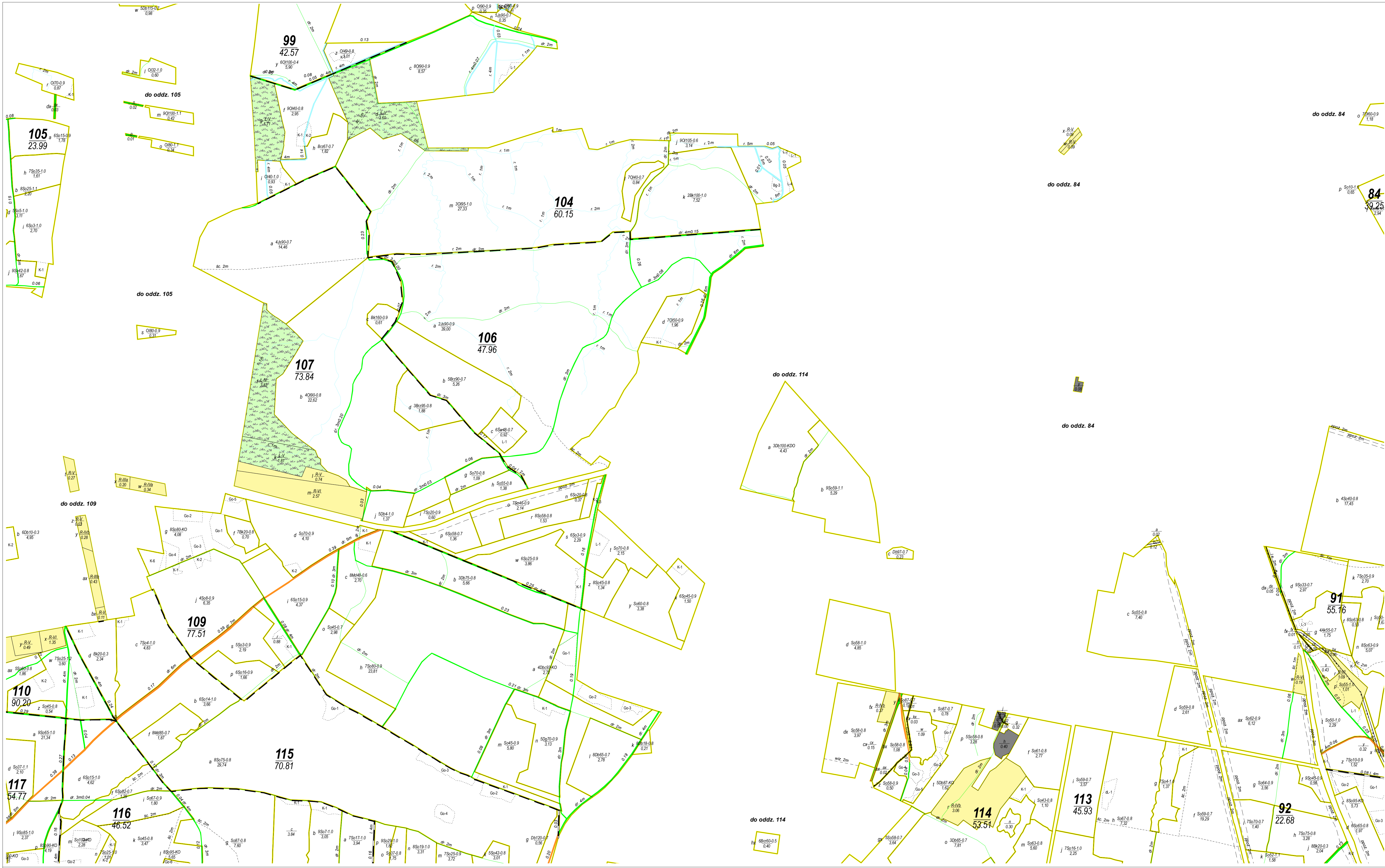
MAPA GOSPODARCZA
Nadleśnictwo
PRZEMKÓW
Obręb
PRZEMKÓW

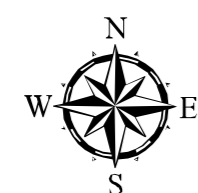
Stan na 01.01.2024

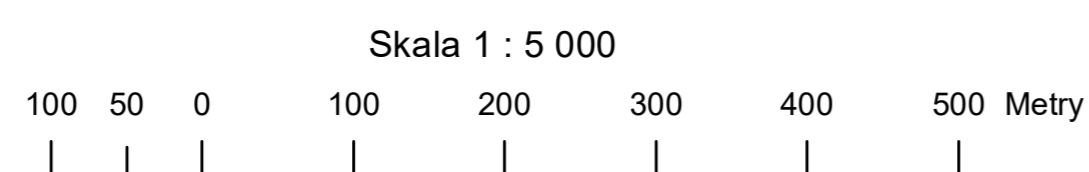

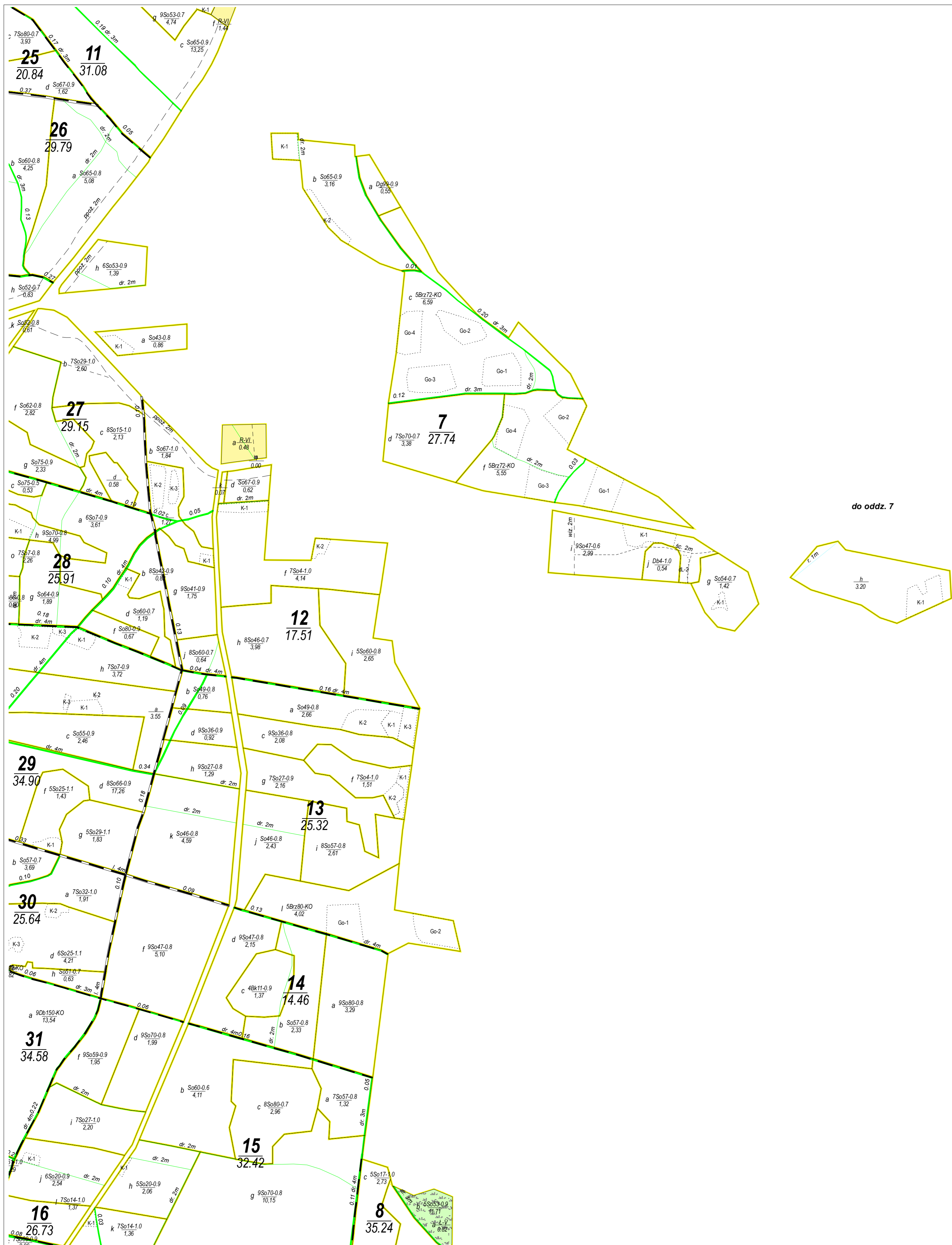
Wykreślił:
Sprawdził:

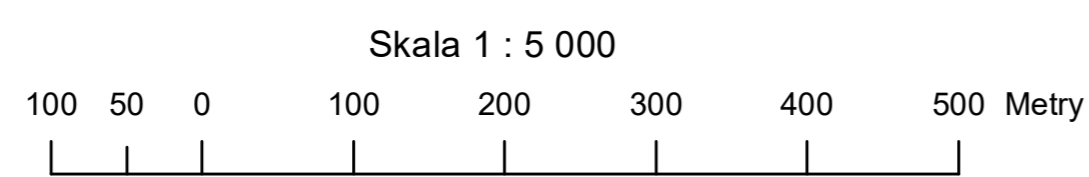

ARKUSZ
9







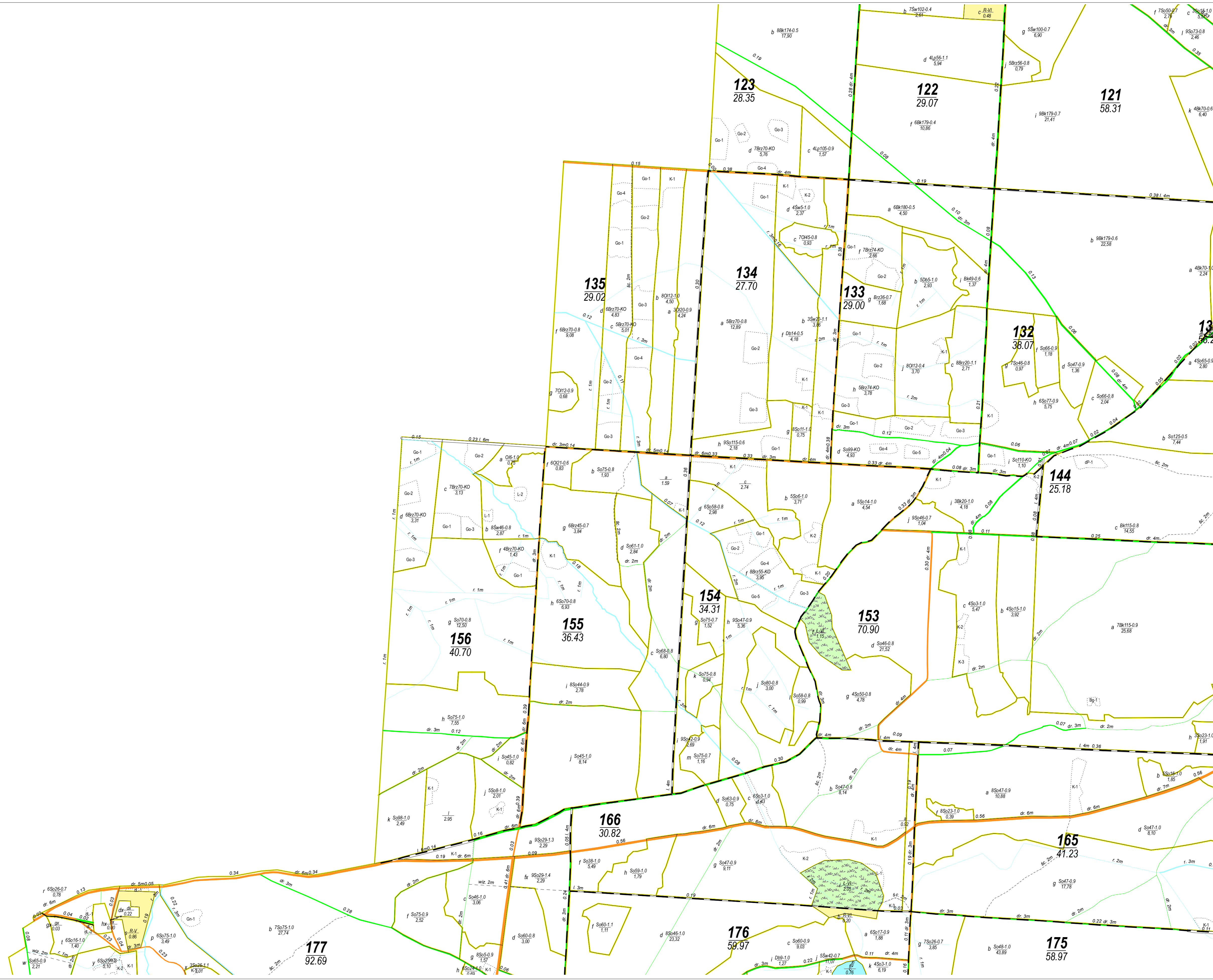




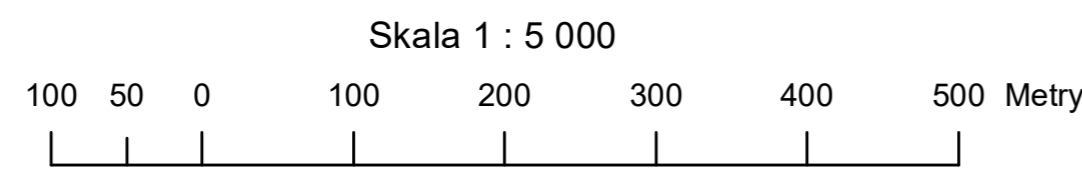
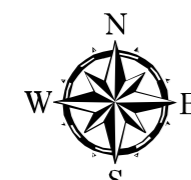
MAPA GOSPODARCZA
Nadleśnictwo
PRZEMKÓW
Obręb
PRZEMKÓW

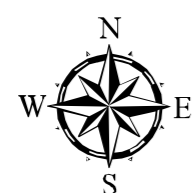
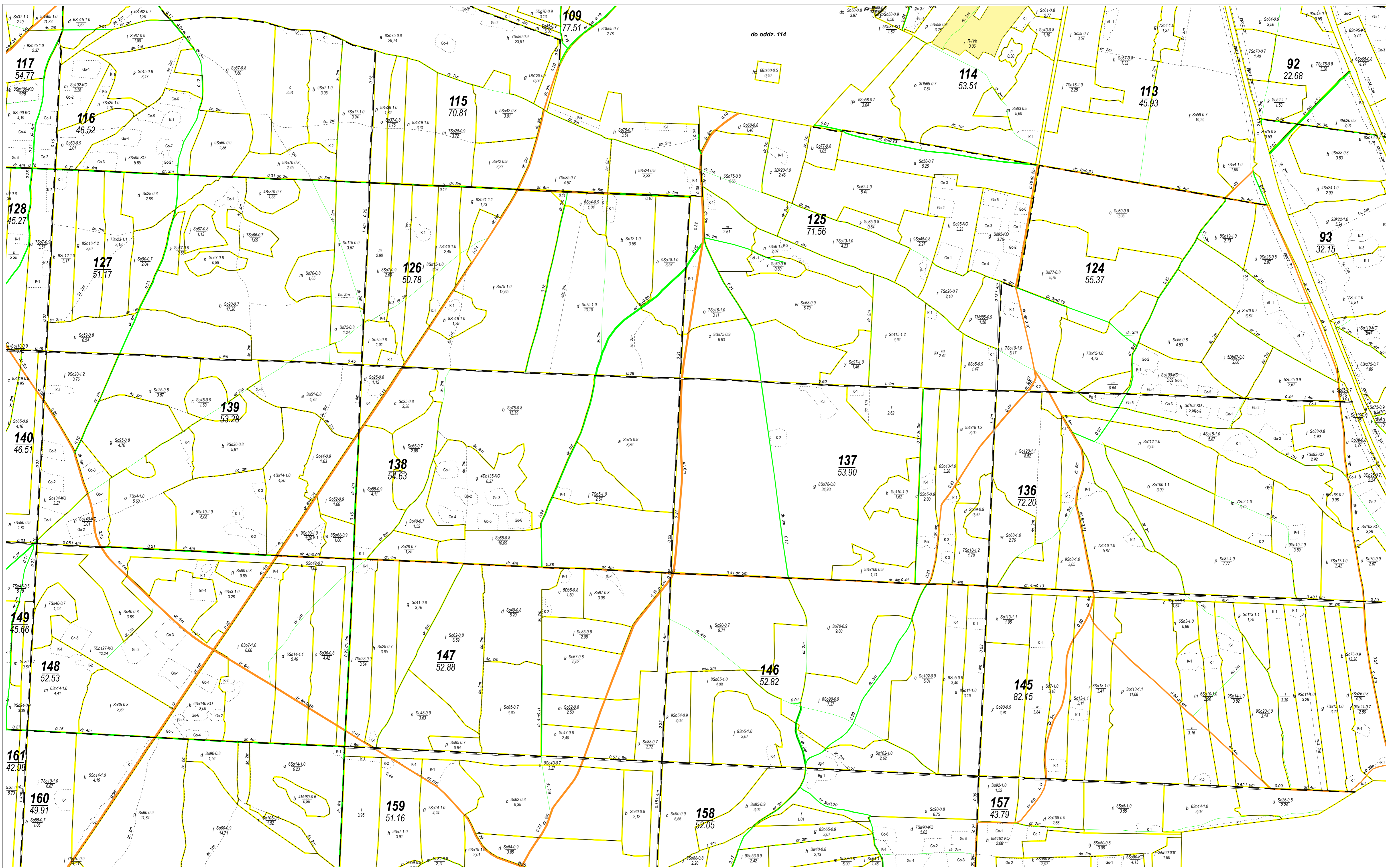
Stan na 01.01.2024

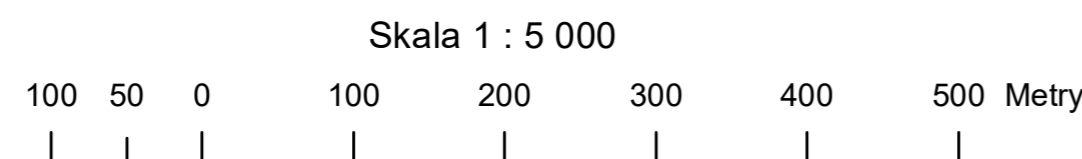
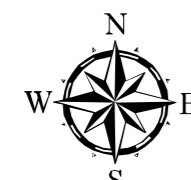
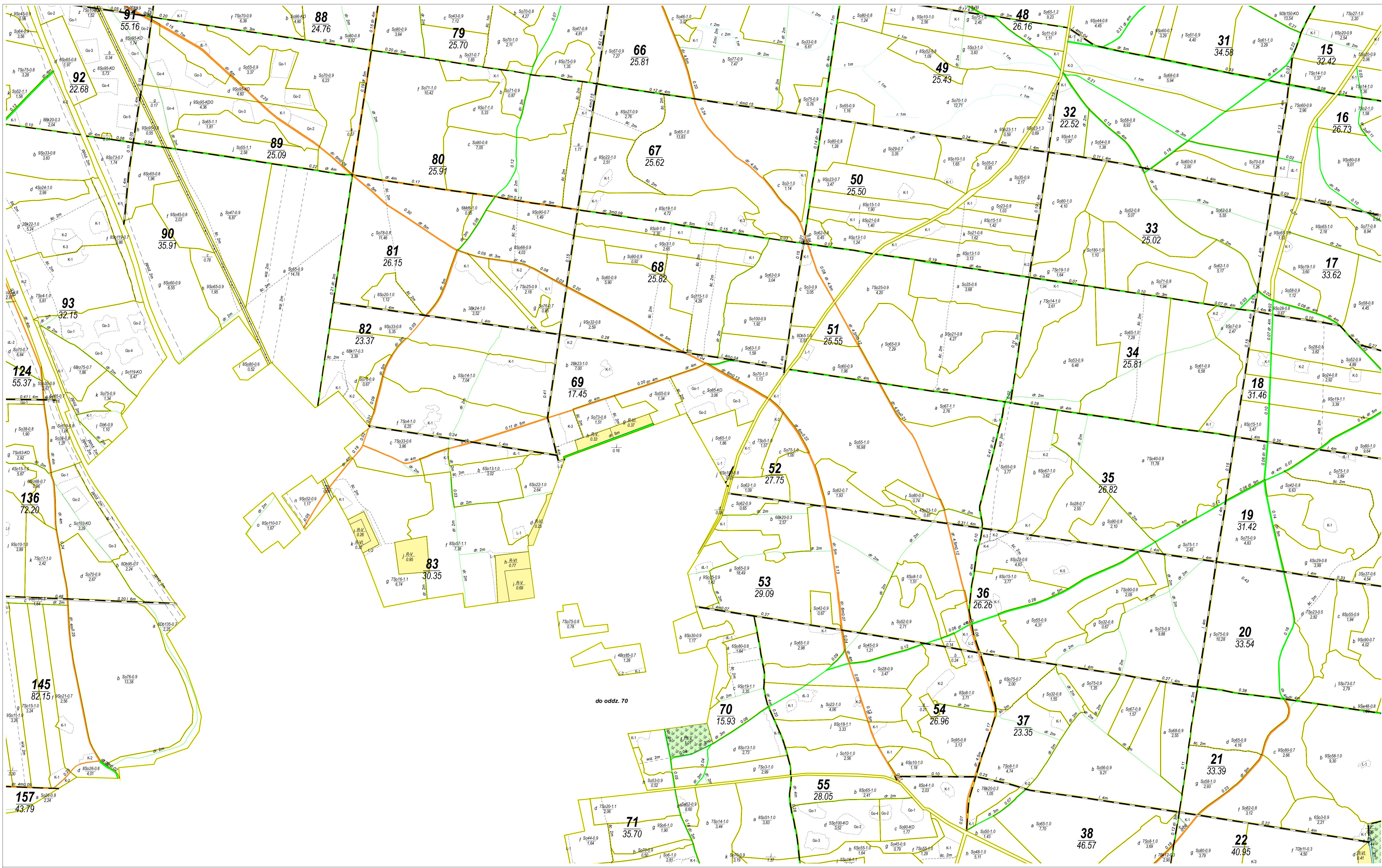
Wykreślił:
Sprawdził:

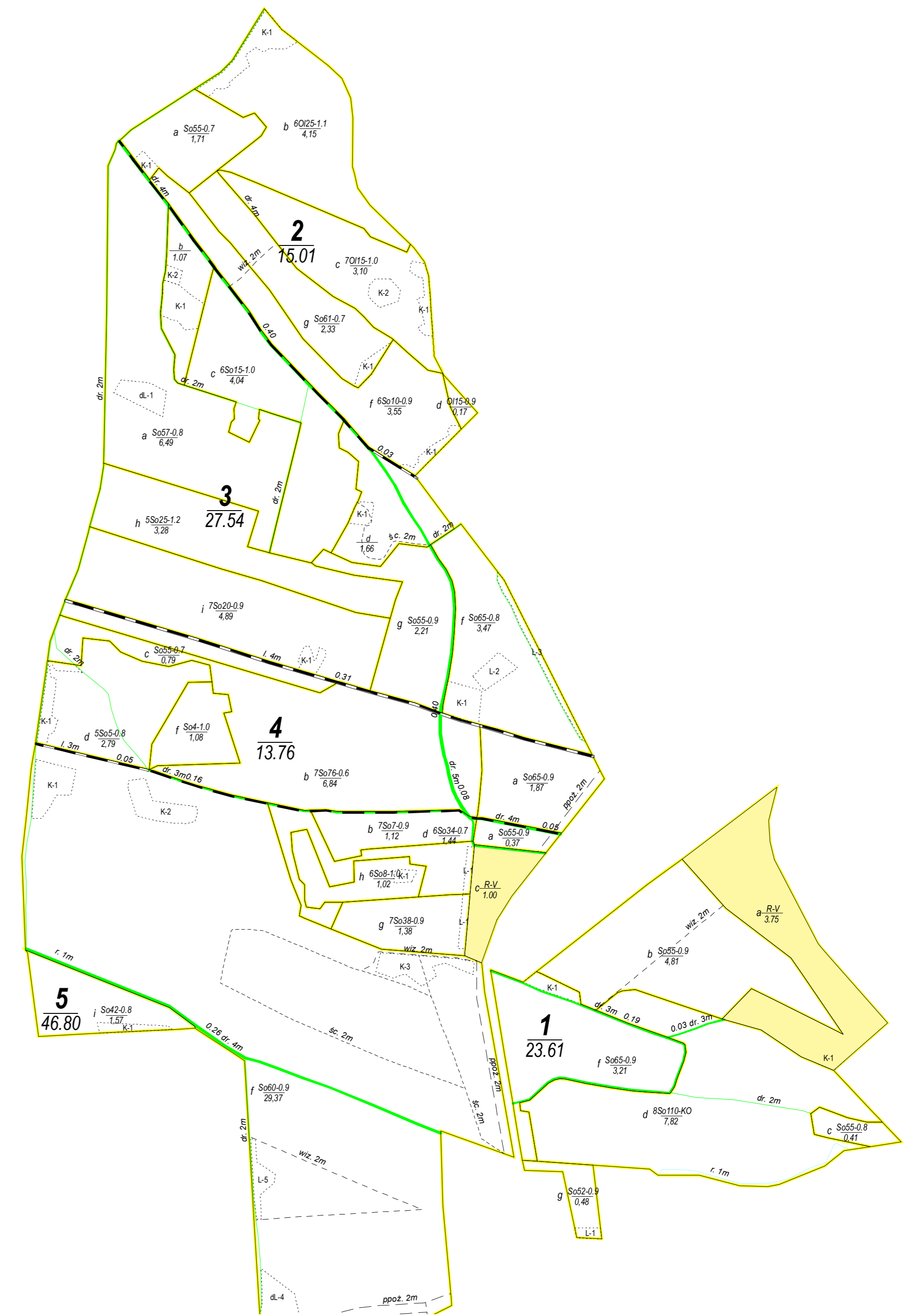
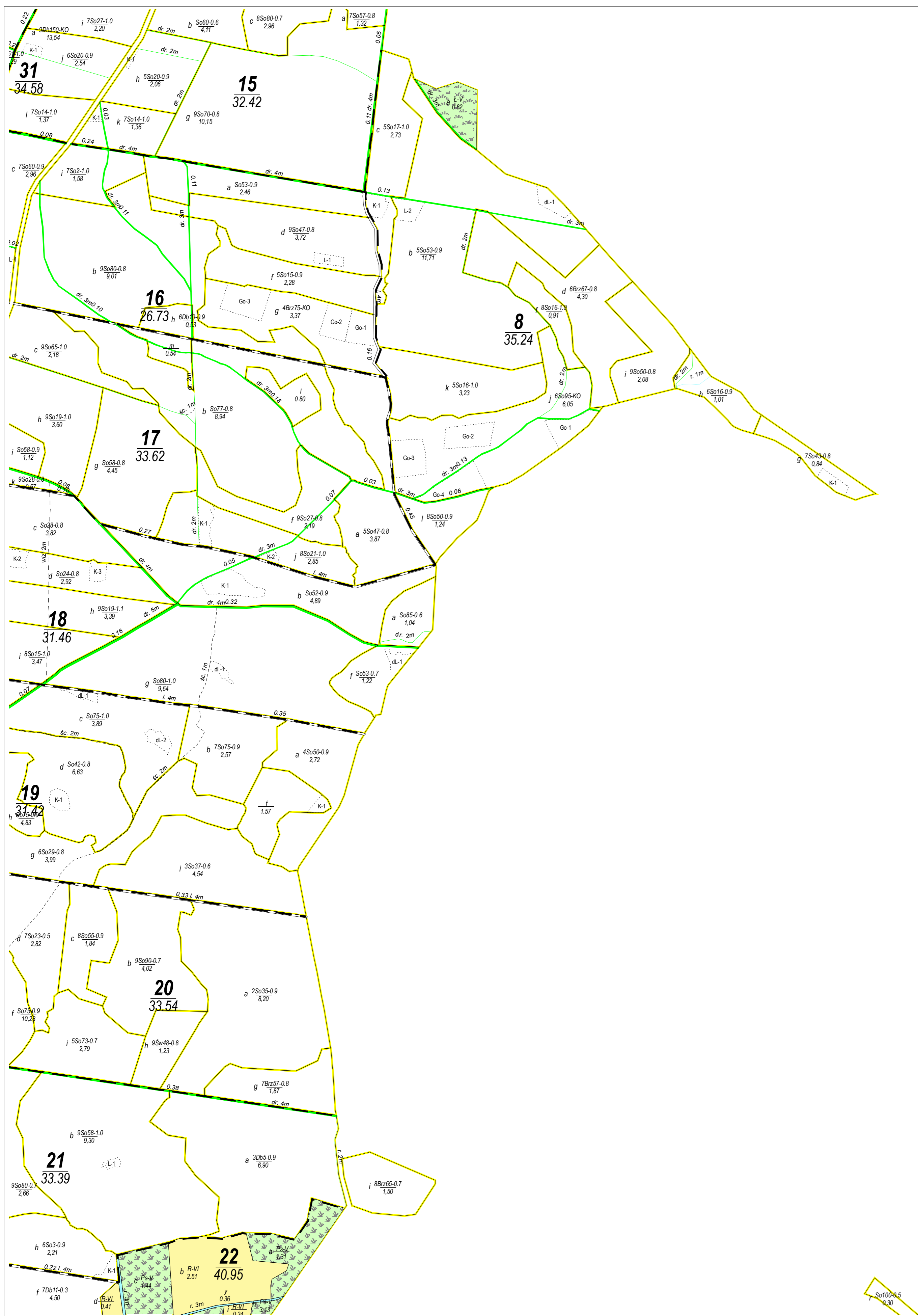


do oddz. 207

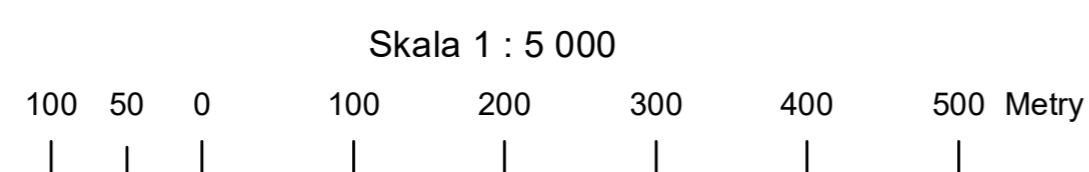


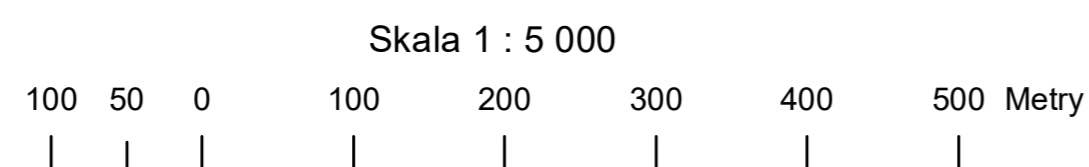
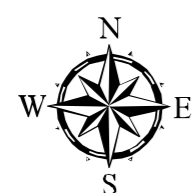
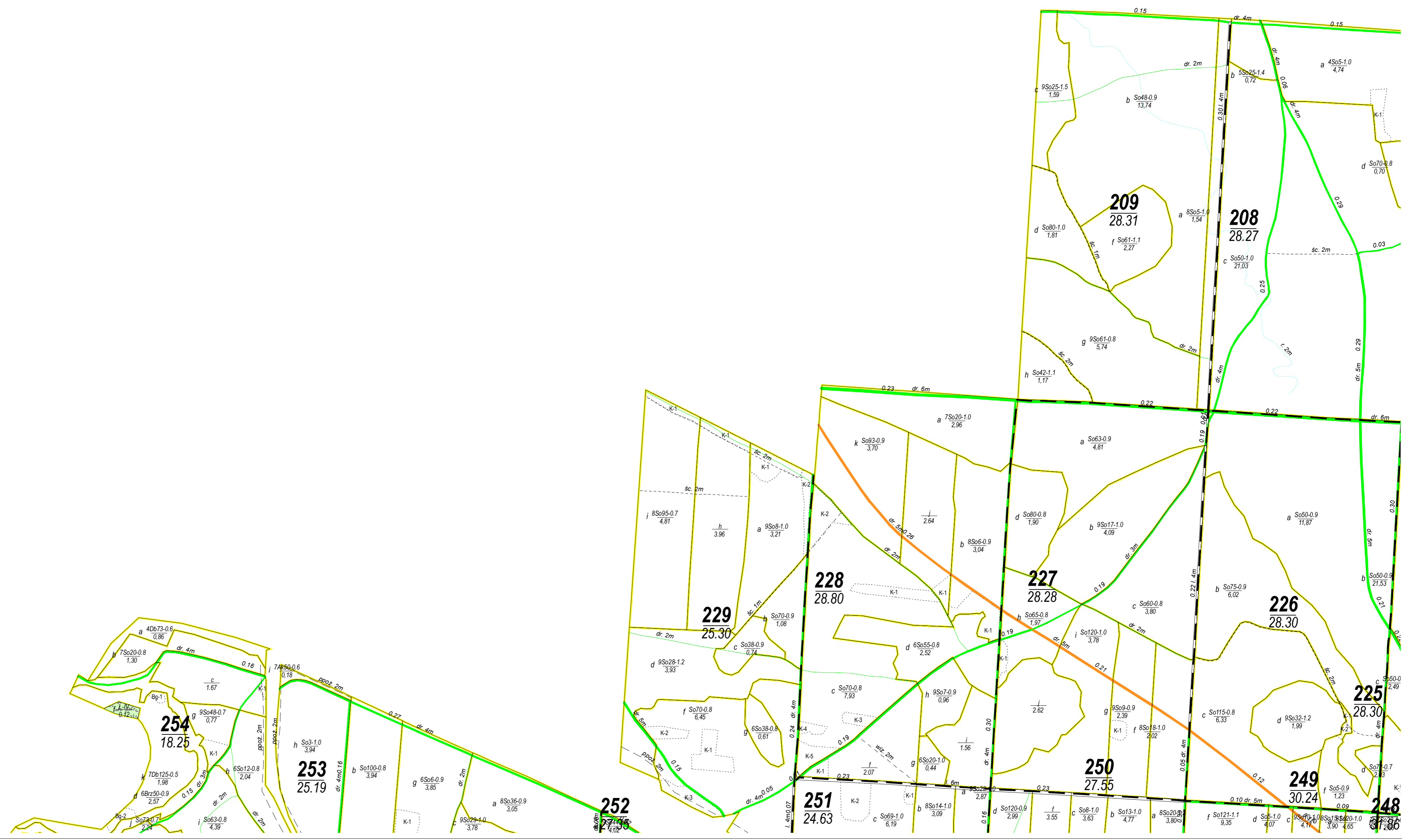


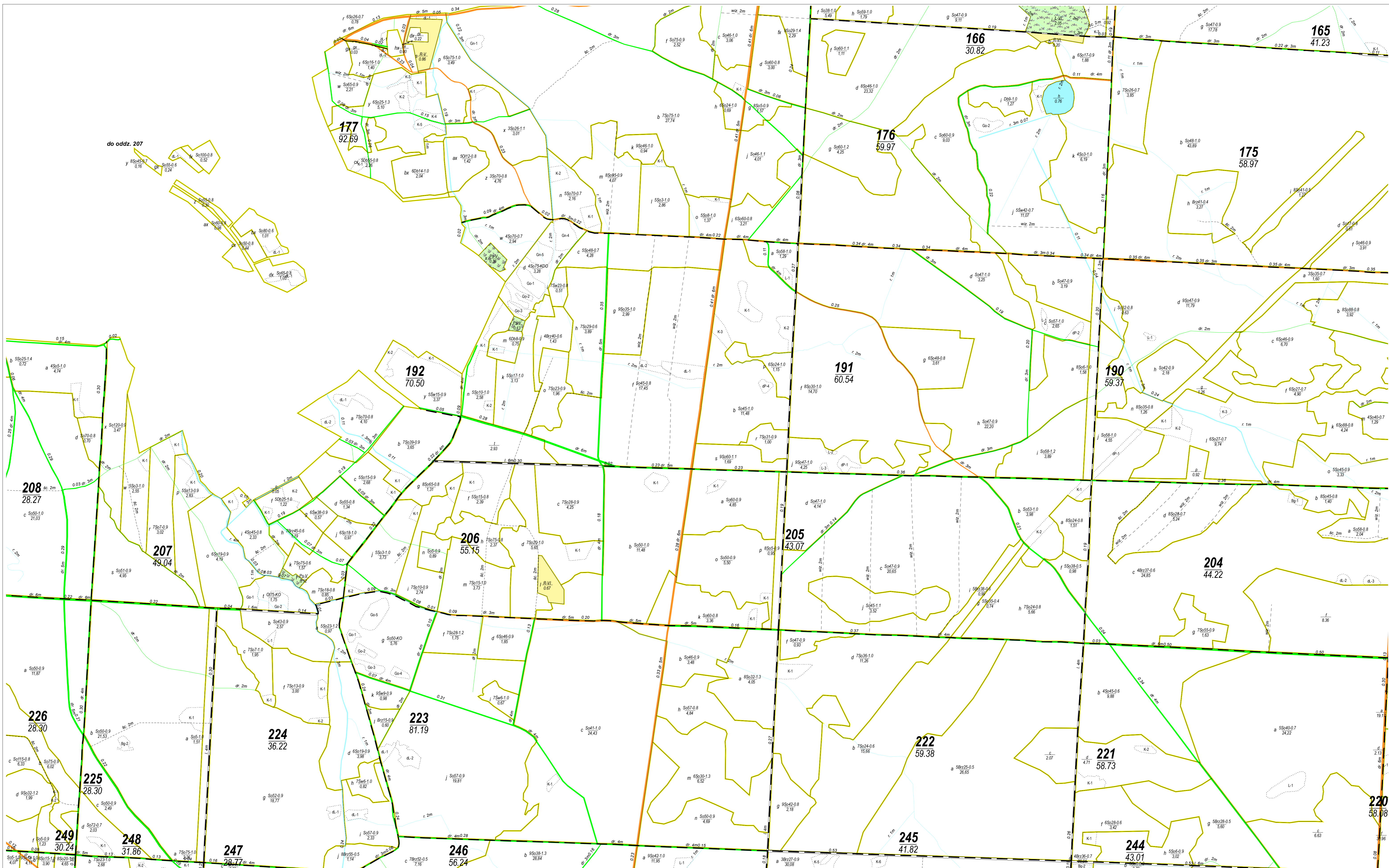




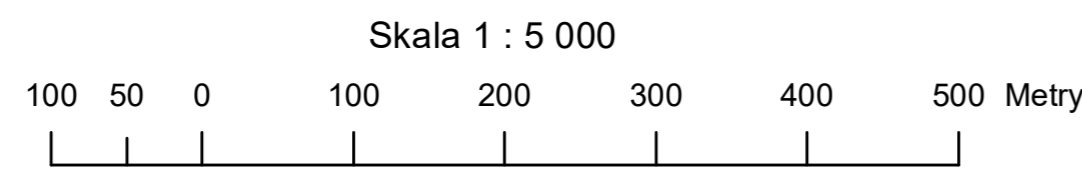
do oddz. 5

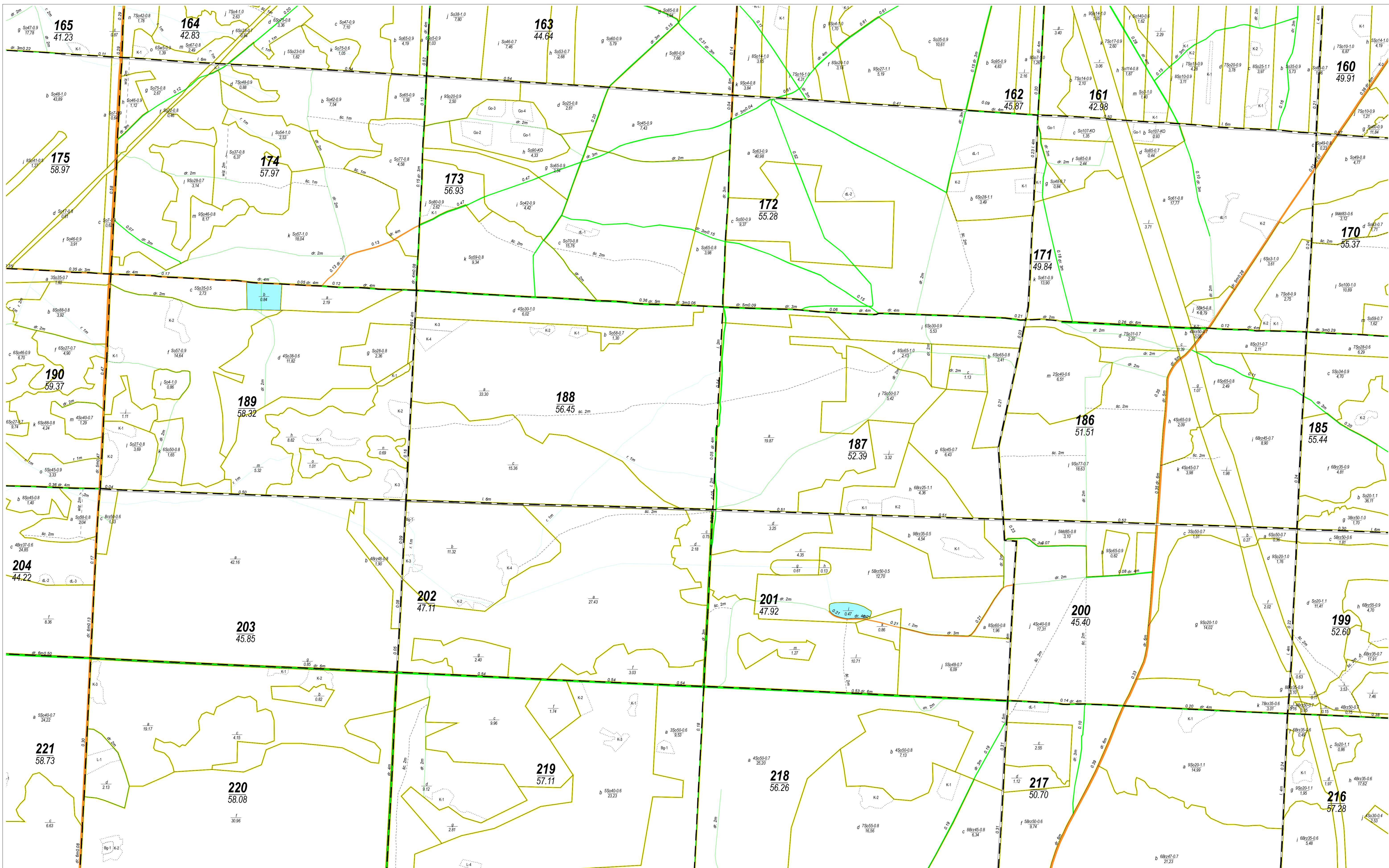






do oddz. 207





MAPA GOSPODARCZA

Nadleśnictwo

PRZEMKÓW

Obręb

PRZEMKÓW

Stan na 01.01.2024

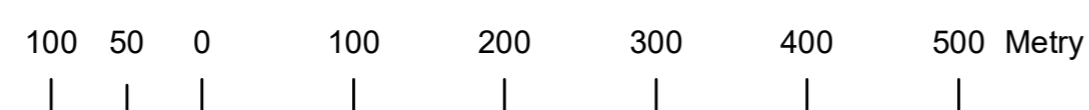
Wykreślił:

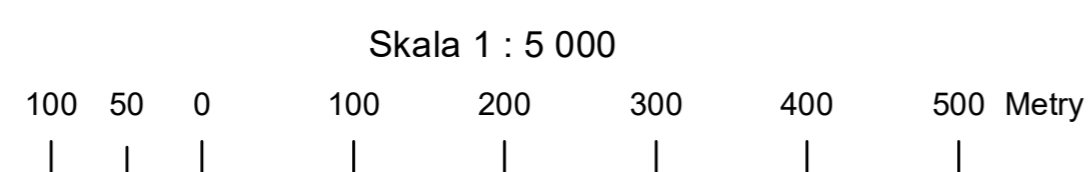
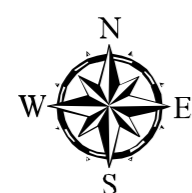
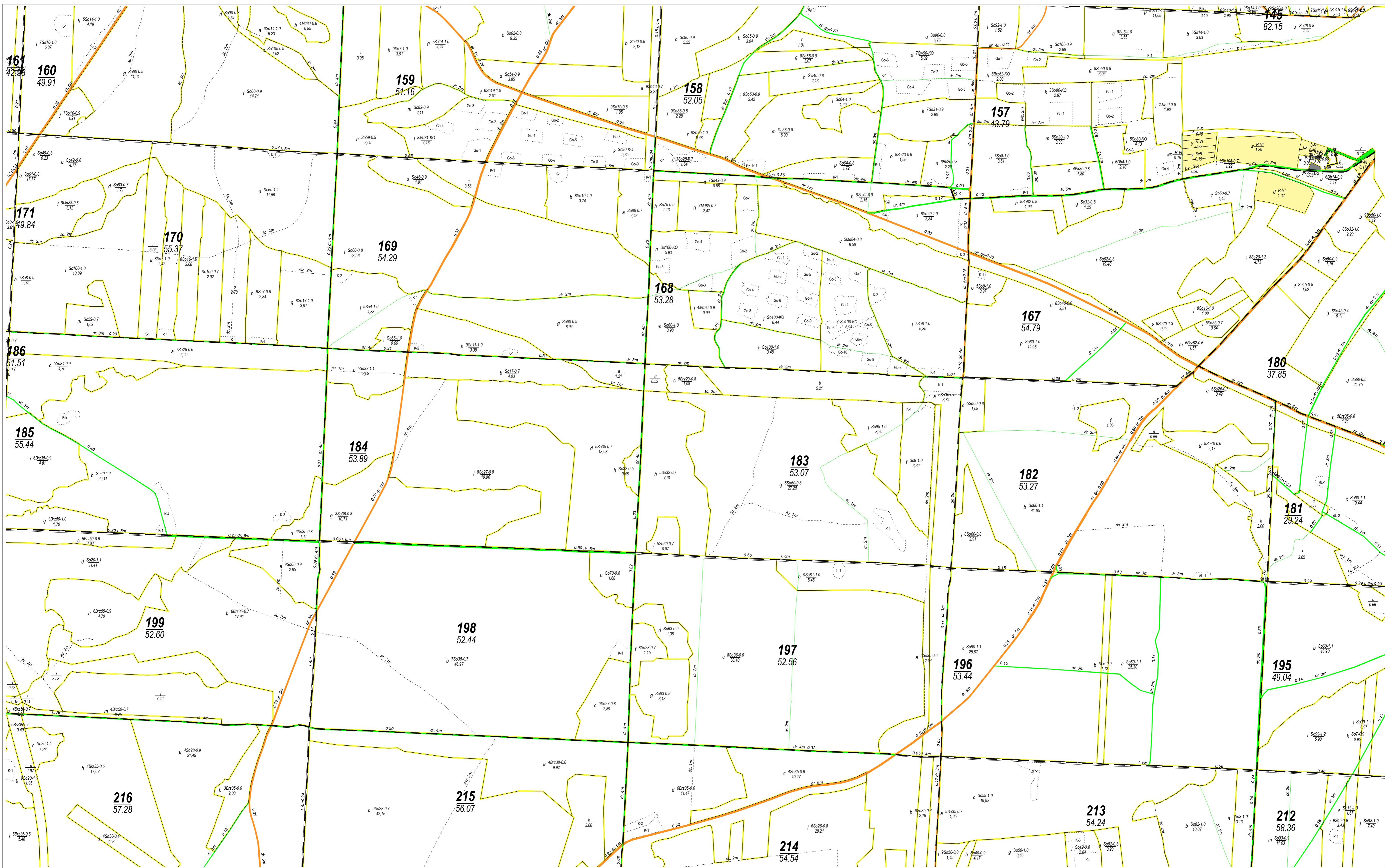
Sprawdził:

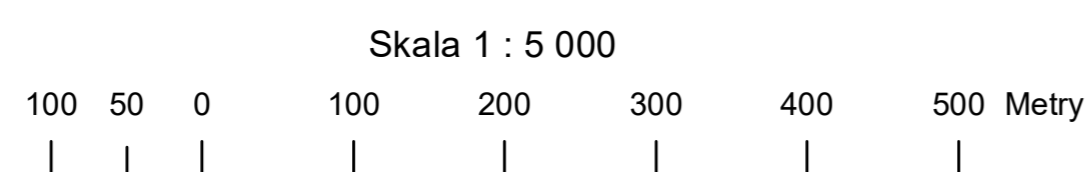

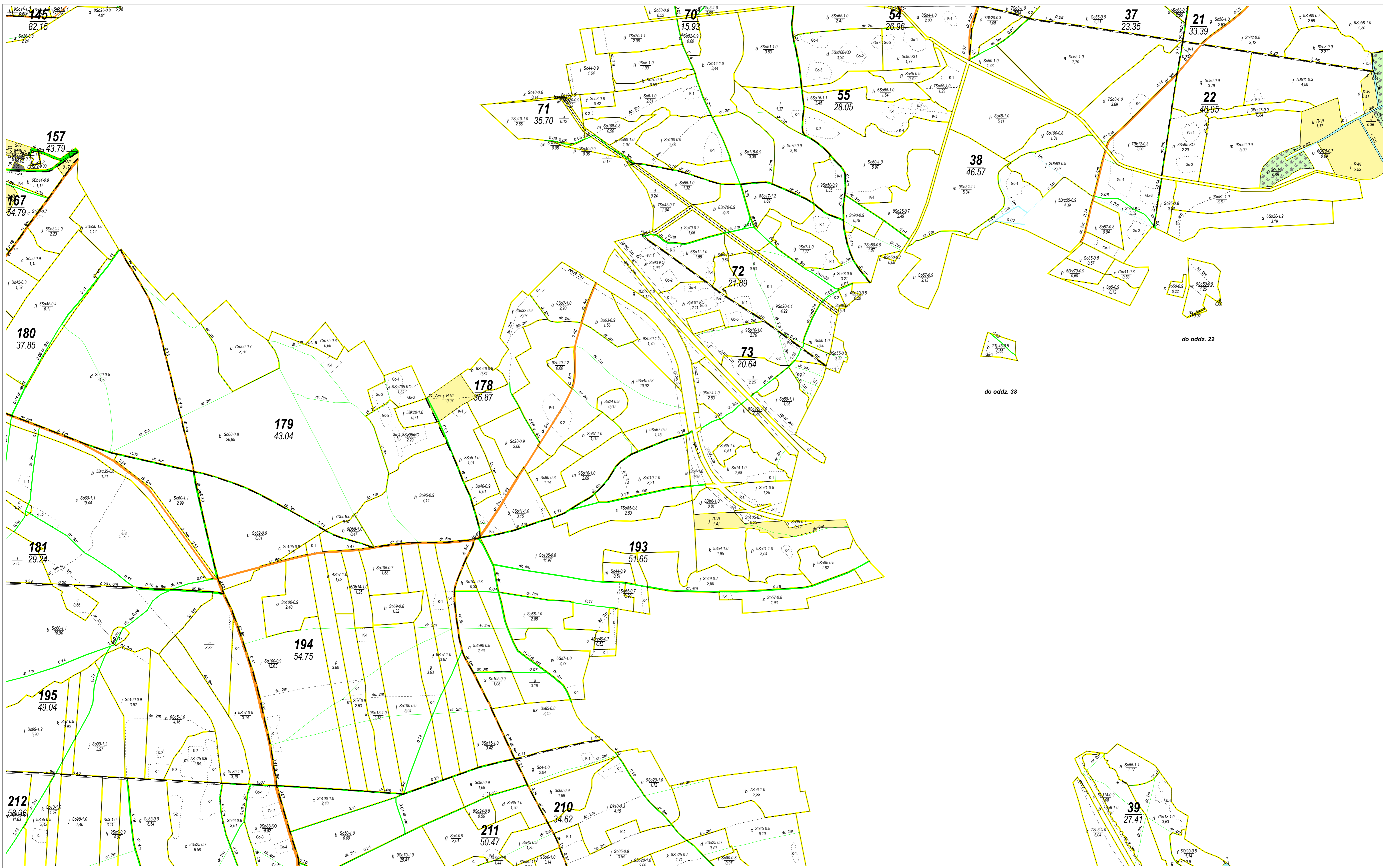
ARKUSZ
20

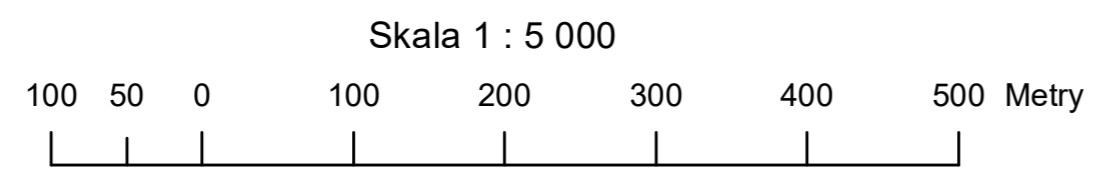

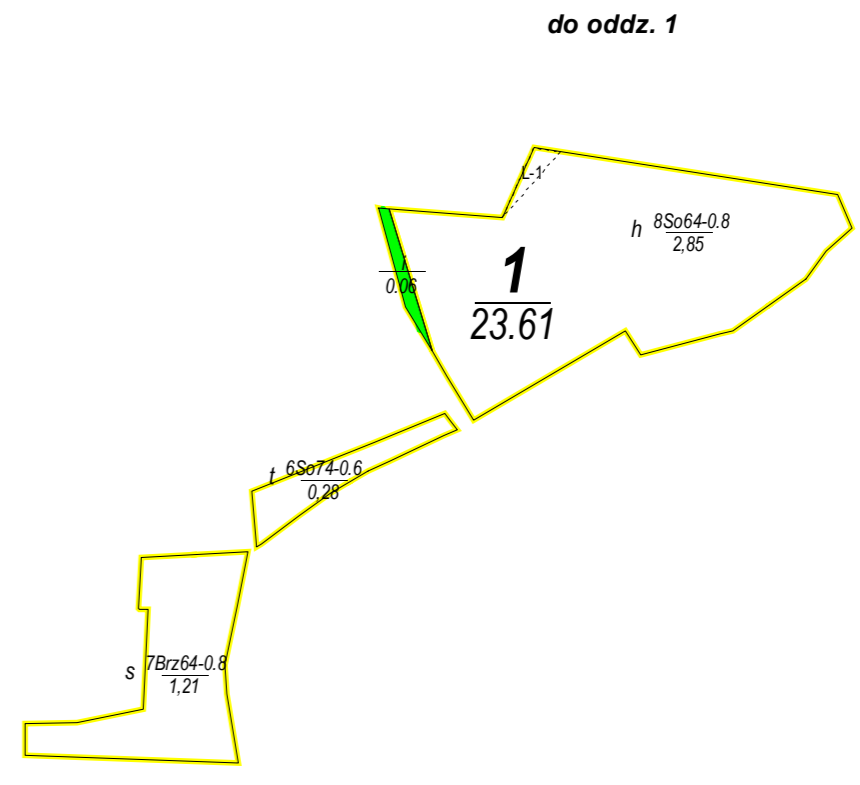
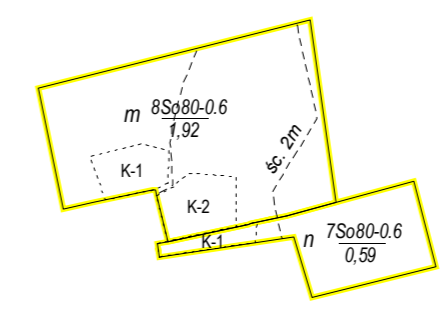
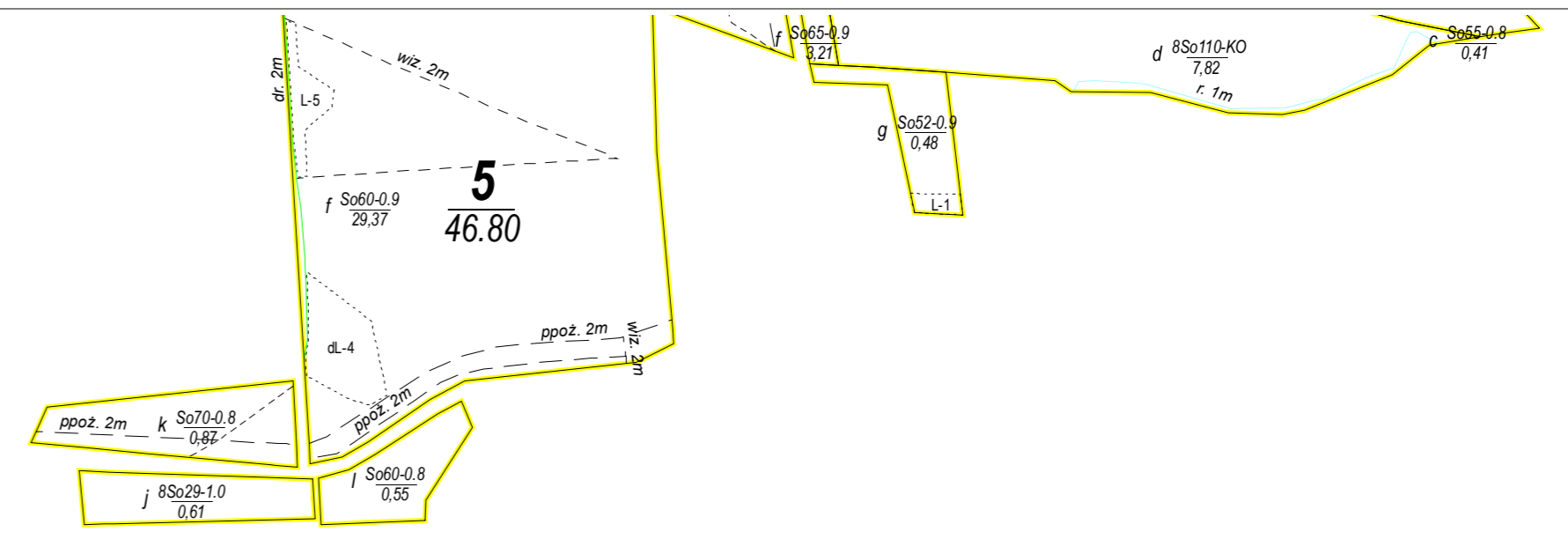
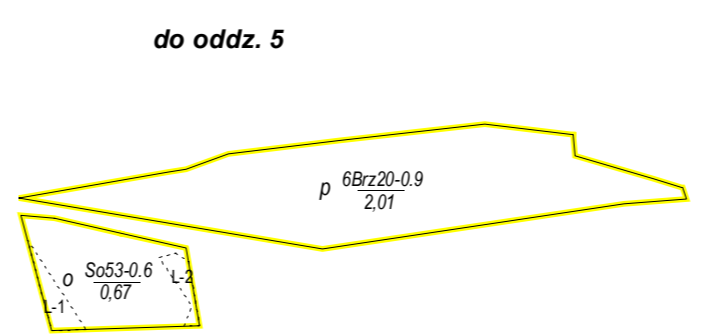
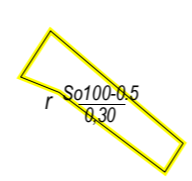
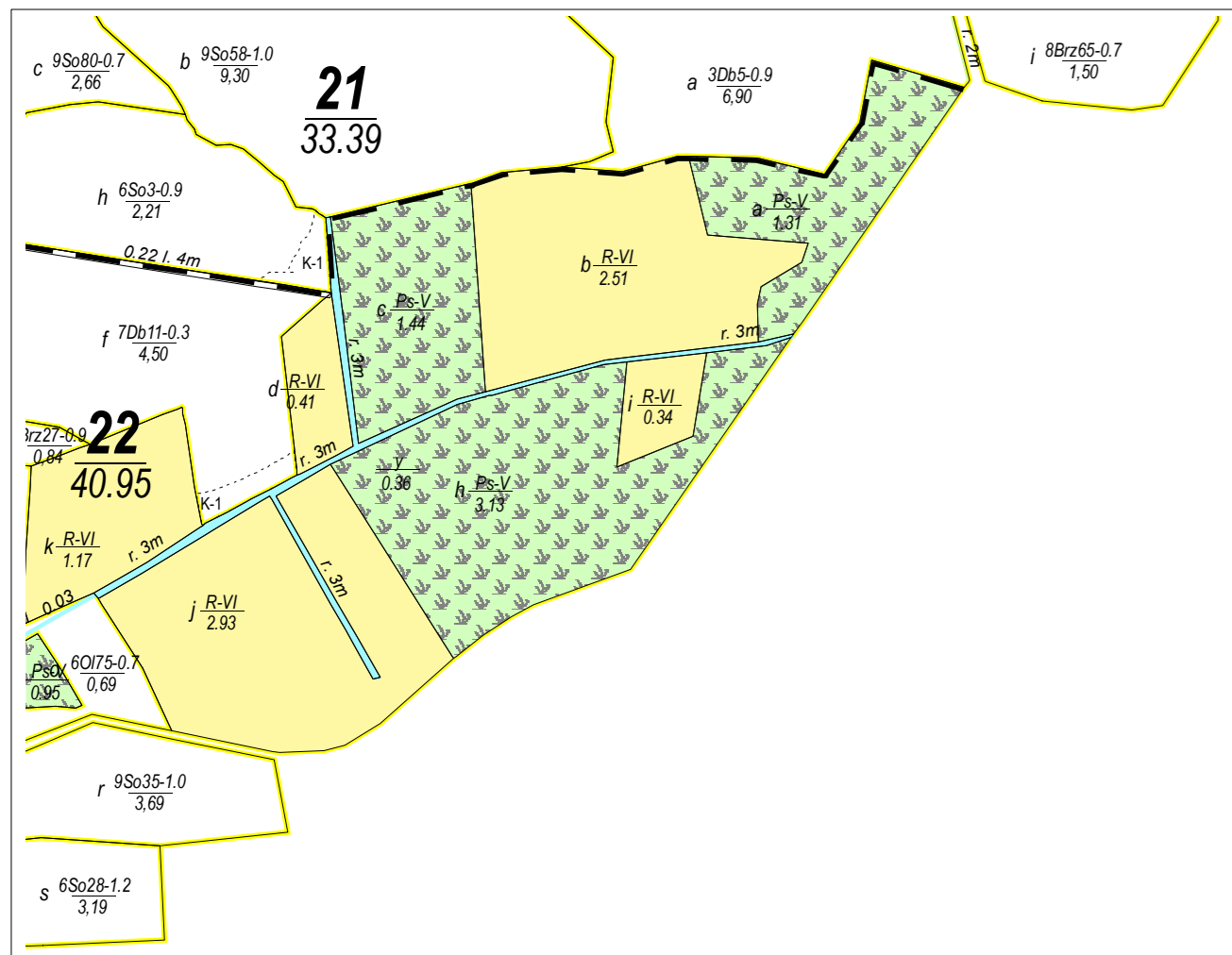


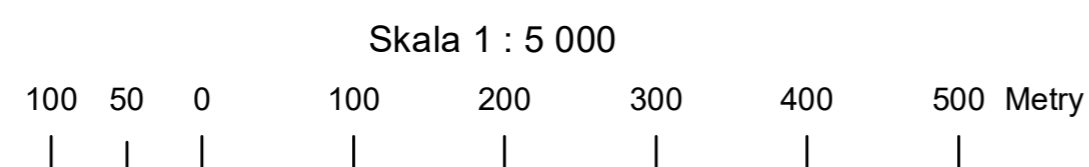
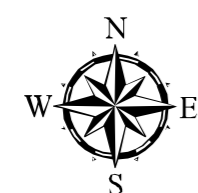
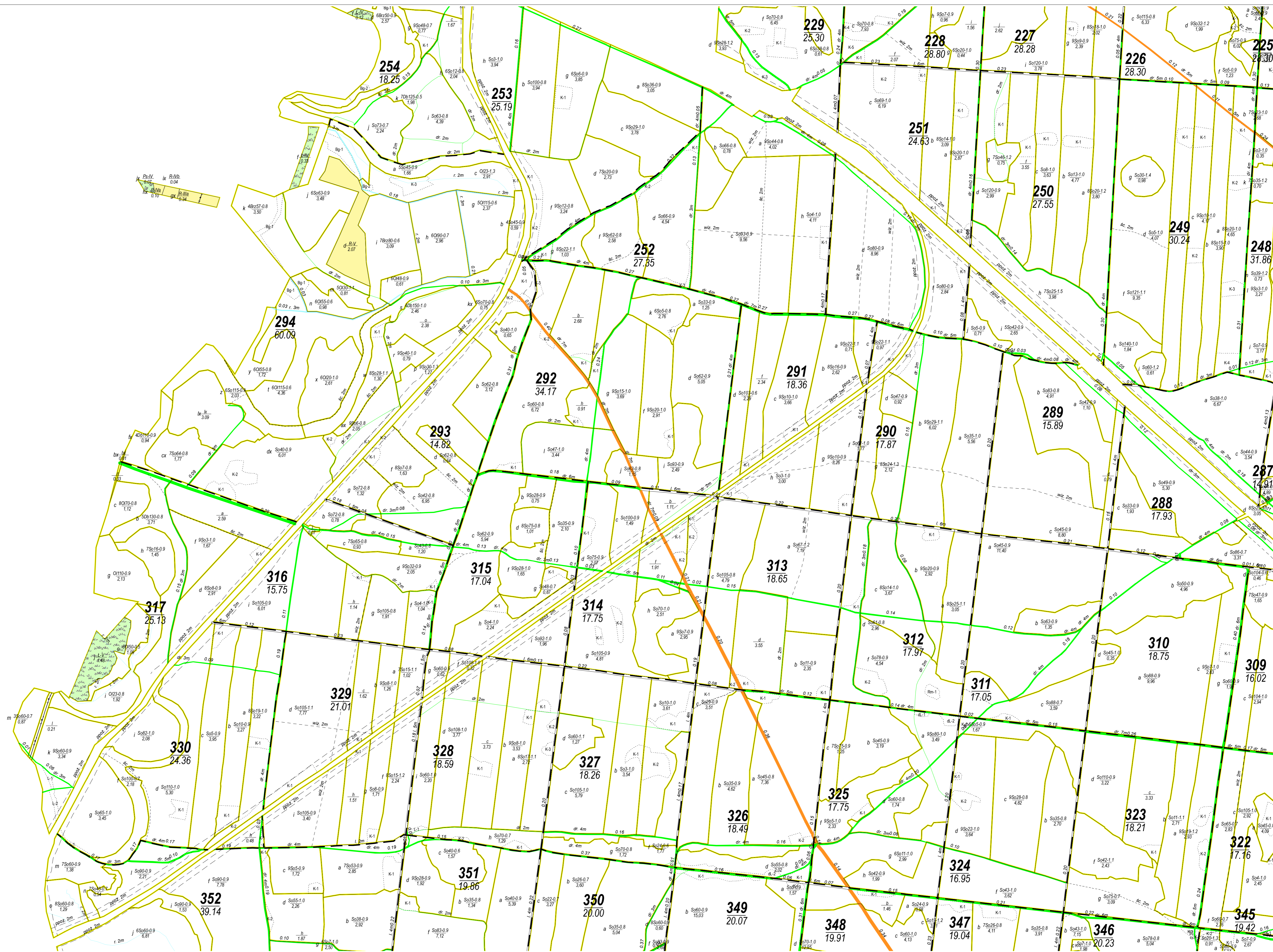
Skala 1 : 5 000

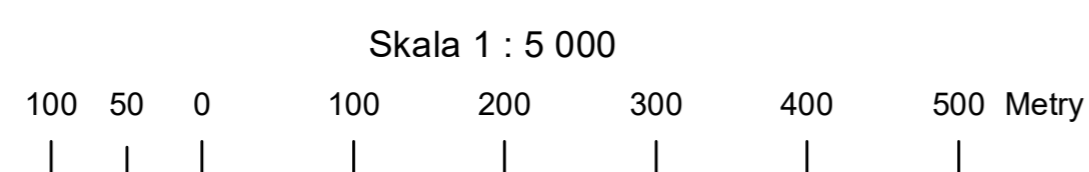
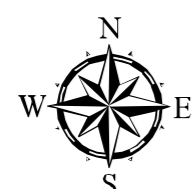
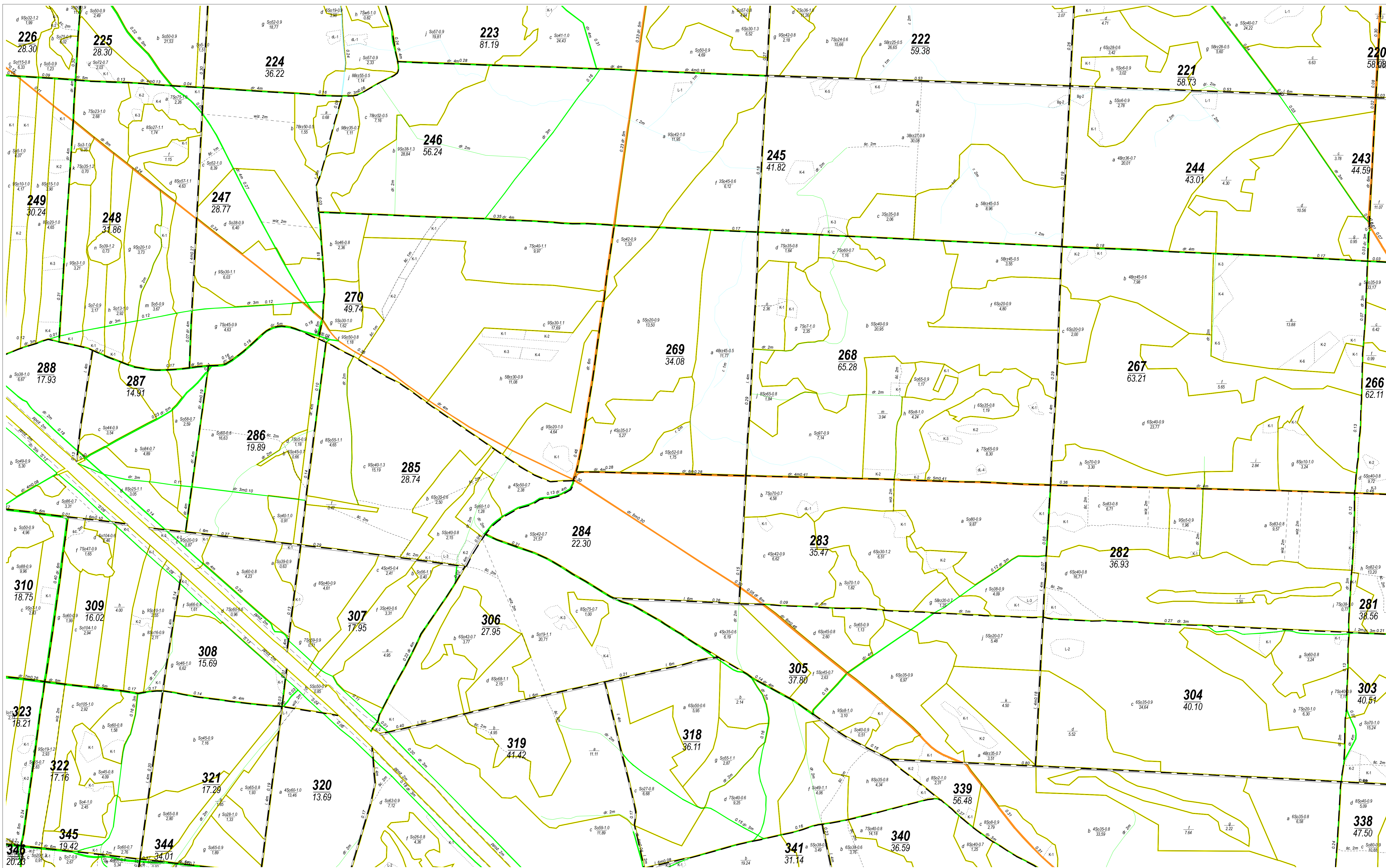


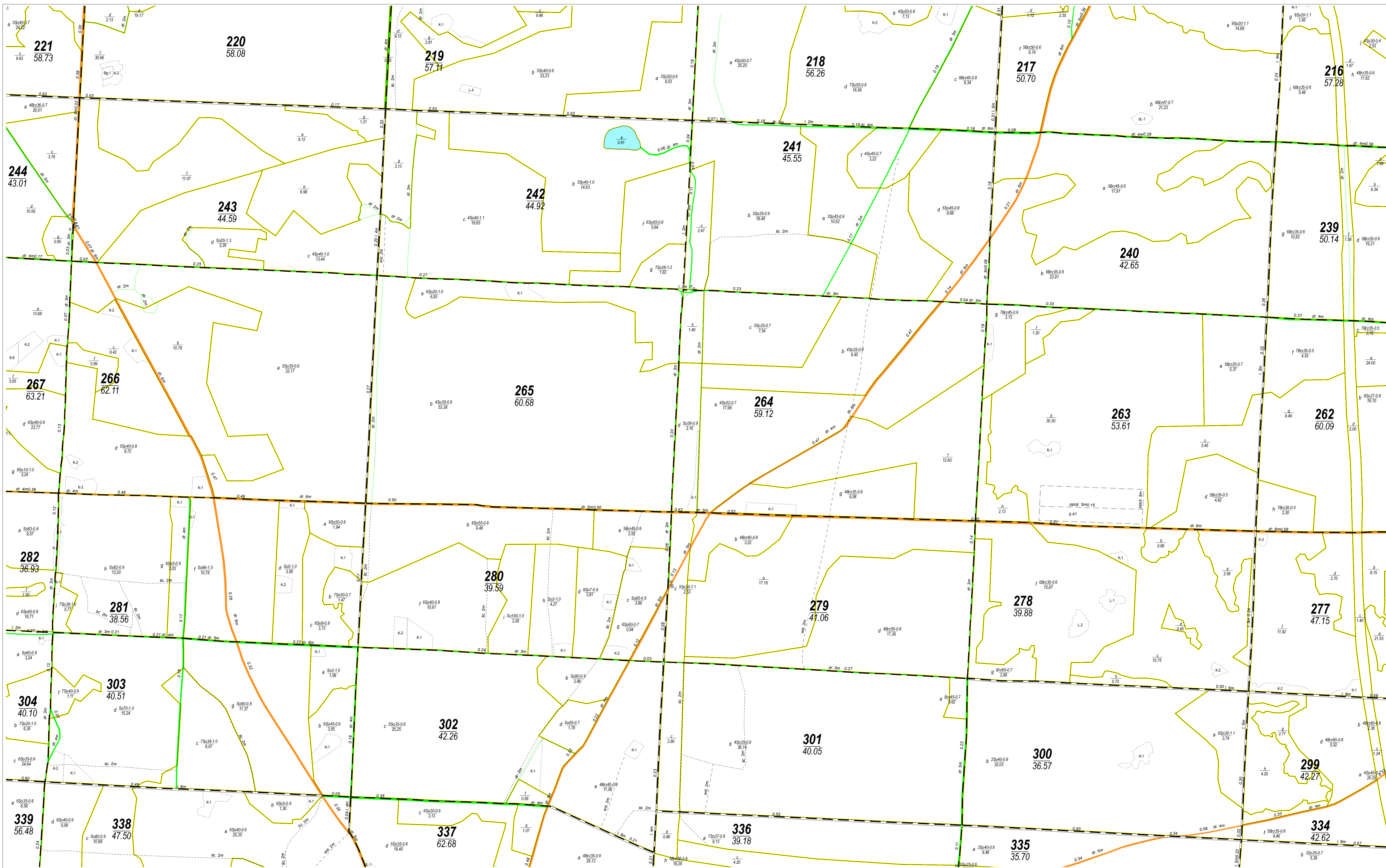












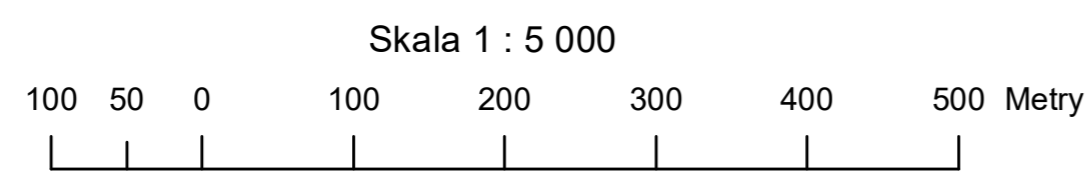
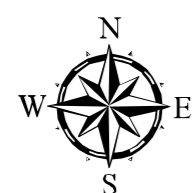
MAPA GOSPODARCZA
Nadleśnictwo
PRZEMKÓW
Obręb
PRZEMKÓW

Stan na 01.01.2024

Wykreślił:
Sprawdził:



ARKUSZ
26





MAPA GOSPODARCZA
 Nadleśnictwo
PRZEMKÓW
 Obręb
PRZEMKÓW

Stan na 01.01.2024

Wykreślił:
 Sprawdził:

ARKUSZ
27

