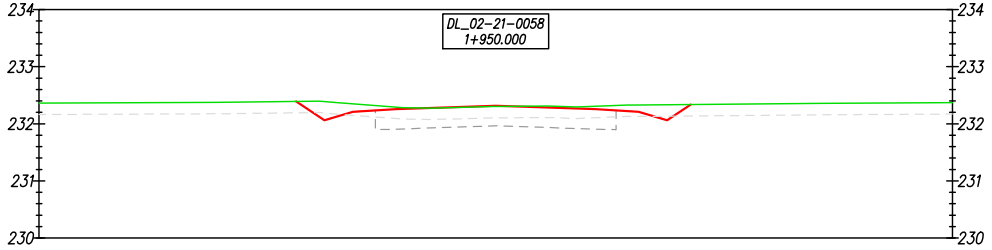
DL_02-21-0058
1+950.000
234
233
232
231
230

Odsunięcia od osi	-8.00	-3.50	-3.00	-2.50	-1.75	0.00	1.75	2.50	3.00	3.42	8.00
Rzędne drogi		232.39	232.06	232.21	232.25	232.32	232.25	232.21	232.06	232.34	
Rzędne terenu	232.36	232.39	232.39	232.35	232.29	232.30	232.31	232.33	232.33	232.34	232.37

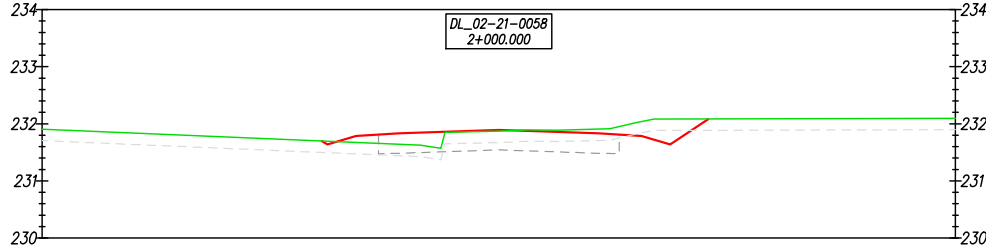
DL_02-21-0058
2+000.000
234
233
232
231
230

Odsunięcia od osi	-8.00	-3.10	-3.00	-2.50	-1.75	0.00	1.75	2.50	3.00	3.67	8.00
Rzędne drogi		231.70	231.64	231.79	231.83	231.89	231.83	231.79	231.64	232.08	
Rzędne terenu	231.90	231.70	231.69	231.67	231.64	231.87	231.91	232.04	232.08	232.08	232.10

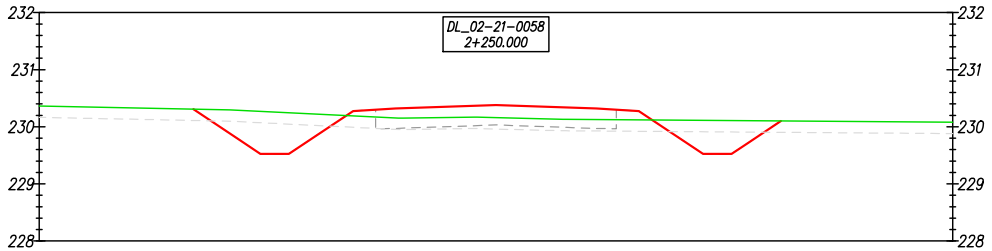
DL_02-21-0058
2+250.000
232
231
230
229
228

Odsunięcia od osi	-8.00	-5.30	-4.13	-3.63	-2.50	-1.75	0.00	1.75	2.50	3.63	4.13	4.99	8.00
Rzędne drogi		230.31	229.53	229.53	230.28	230.32	230.38	230.32	230.28	229.53	229.53	230.10	
Rzędne terenu	230.37	230.31	230.27	230.25	230.19	230.15	230.16	230.13	230.12	230.11	230.11	230.10	230.08

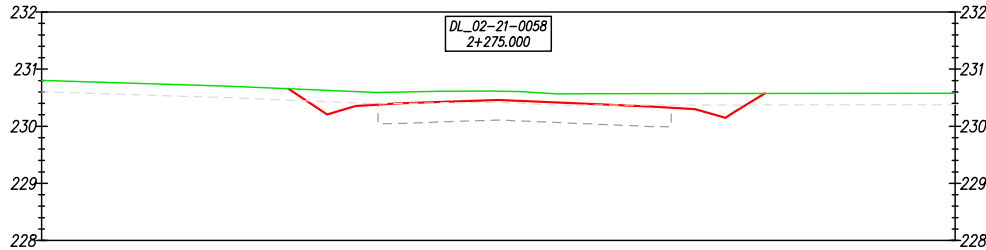
DL_02-21-0058
2+275.000
232
231
230
229
228

Odsunięcia od osi	-8.00	-3.68	-3.00	-2.50	-1.75	0.00	0.90	2.65	3.44	3.97	4.67	8.00
Rzędne drogi		230.66	230.20	230.35	230.40	230.46	230.42	230.35	230.30	230.15	230.57	
Rzędne terenu	230.80	230.66	230.63	230.61	230.60	230.61	230.58	230.57	230.57	230.57	230.57	230.58

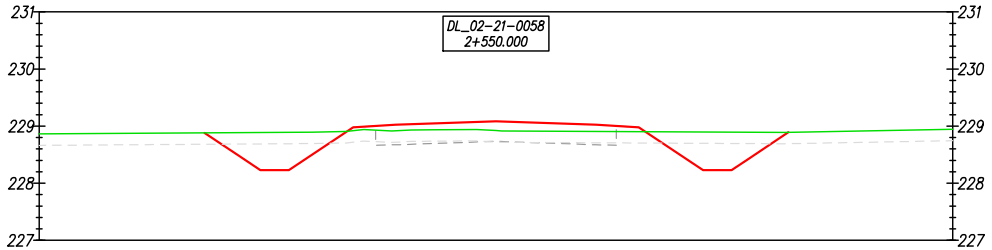
DL_02-21-0058
2+550.000
231
230
229
228
227

Odsunięcia od osi	-8.00	-5.11	-4.13	-3.63	-2.50	-1.75	0.00	1.75	2.50	3.63	4.13	5.12	8.00
Rzędne drogi		228.88	228.23	228.23	228.98	229.02	229.08	229.02	228.98	228.23	228.23	228.89	
Rzędne terenu	228.86	228.88	228.89	228.89	228.92	228.92	228.92	228.91	228.90	228.90	228.90	228.89	228.94

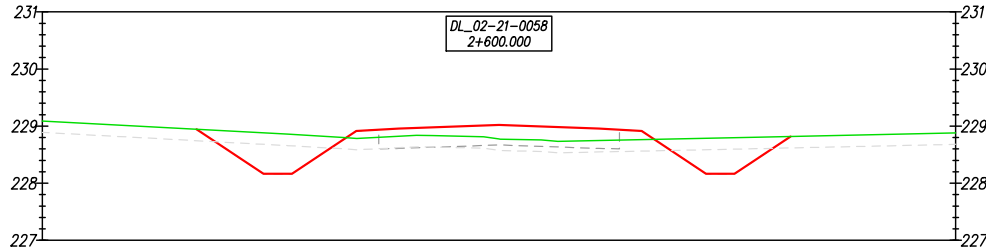
DL_02-21-0058
2+600.000
231
230
229
228
227

Odsunięcia od osi	-8.00	-5.30	-4.13	-3.63	-2.50	-1.75	0.00	1.75	2.50	3.63	4.13	5.11	8.00
Rzędne drogi		228.94	228.16	228.16	228.91	228.96	229.02	228.96	228.91	228.16	228.16	228.82	
Rzędne terenu	229.09	228.94	228.88	228.85	228.79	228.82	228.77	228.75	228.76	228.79	228.80	228.82	228.88

297x1675

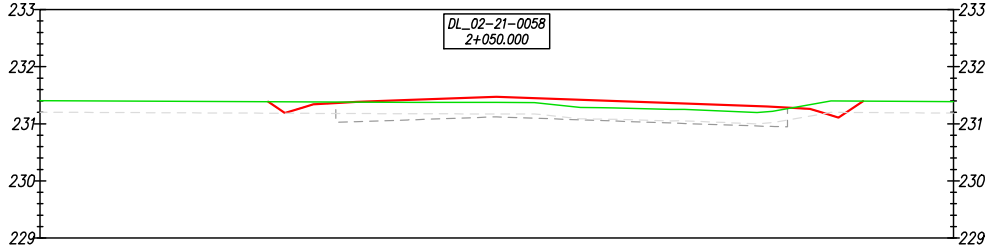
DL_02-21-0058
2+050.000
233
232
231
230
229

Odsunięcia od osi	-8.00	-4.01	-3.82	-3.21	-2.46	-1.56	0.00	2.86	4.74	5.49	6.14	6.42	8.00
Rzędne drogi		231.39	231.26	231.34	231.39	231.42	231.47	231.37	231.30	231.26	231.21	231.40	
Rzędne terenu	231.40	231.39	231.38	231.38	231.38	231.38	231.37	231.26	231.21	231.34	231.40	231.40	231.39

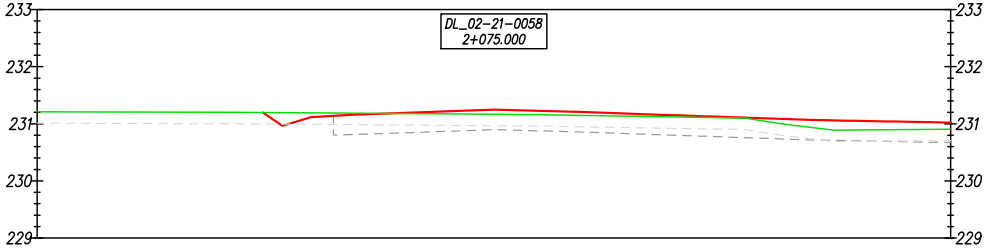
DL_02-21-0058
2+075.000
233
232
231
230
229

Odsunięcia od osi	-8.00	-4.05	-3.70	-3.20	-2.45	0.00	1.43	2.18	2.76	3.31	3.93	4.45	5.50	6.20	6.71	7.21	8.00
Rzędne drogi		231.20	230.97	231.12	231.16	231.25	231.21	231.18	231.16	231.14	231.12	231.10	231.07	231.05	231.05	231.03	231.02
Rzędne terenu	231.21	231.20	231.19	231.19	231.18	231.17	231.15	231.14	231.13	231.12	231.11	231.09	230.94	230.89	230.90	230.90	230.91

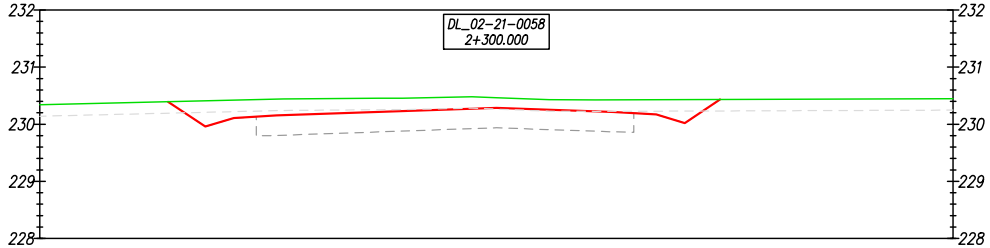
DL_02-21-0058
2+300.000
232
231
230
229
228

Odsunięcia od osi	-8.00	-5.75	-5.10	-4.60	-3.85	0.00	2.05	2.80	3.30	3.92	8.00
Rzędne drogi		230.39	229.96	230.11	230.15	230.29	230.22	230.17	230.02	230.43	
Rzędne terenu	230.34	230.39	230.41	230.42	230.44	230.47	230.43	230.43	230.43	230.43	230.45

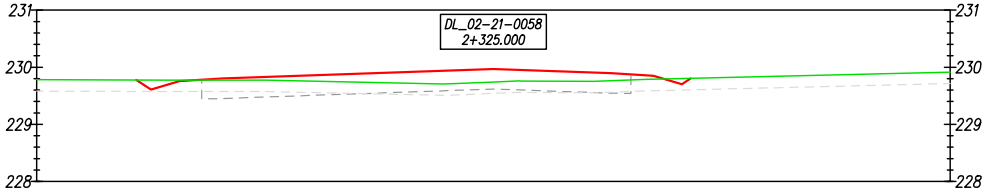
DL_02-21-0058
2+325.000
231
230
229
228

Odsunięcia od osi	-8.00	-6.26	-6.00	-5.50	-4.75	0.00	2.05	2.80	3.30	3.46	8.00
Rzędne drogi		229.78	229.61	229.76	229.80	229.97	229.90	229.85	229.70	229.80	
Rzędne terenu	229.78	229.78	229.78	229.77	229.77	229.74	229.76	229.79	229.80	229.80	229.92

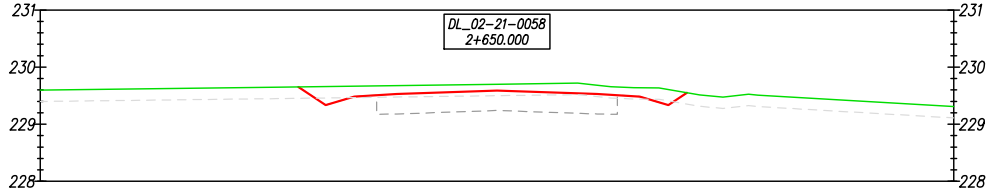
DL_02-21-0058
2+650.000
231
230
229
228

Odsunięcia od osi	-8.00	-3.48	-3.00	-2.50	-1.75	0.00	1.75	2.50	3.00	3.33	8.00
Rzędne drogi		229.65	229.33	229.48	229.53	229.59	229.53	229.48	229.33	229.55	
Rzędne terenu	229.60	229.65	229.66	229.67	229.68	229.70	229.68	229.64	229.61	229.55	229.31

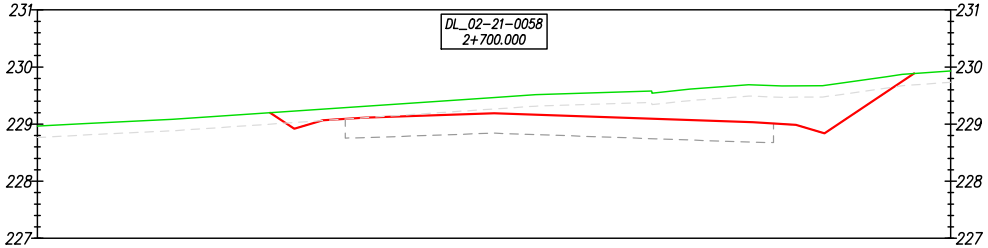
DL_02-21-0058
2+700.000
231
230
229
228
227

Odsunięcia od osi	-8.00	-3.92	-3.50	-3.00	-2.25	0.00	4.54	5.29	5.79	7.36	8.00
Rzędne drogi		229.20	228.92	229.07	229.11	229.19	229.03	228.99	228.84	229.89	
Rzędne terenu	228.96	229.20	229.23	229.26	229.31	229.47	229.69	229.67	229.68	229.89	229.93

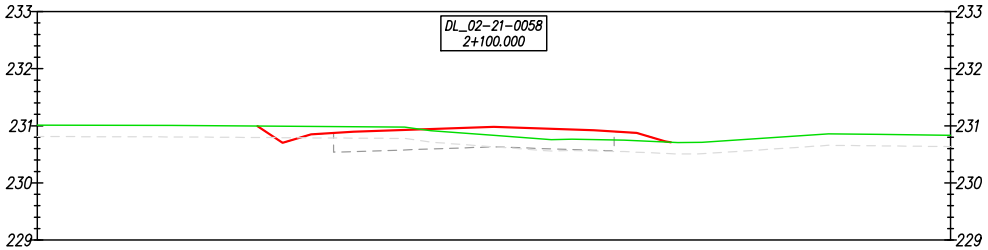
DL_02-21-0058
2+100.000
233
232
231
230
229

Odsunięcia od osi	-8.00	-4.14	-3.70	-3.20	-2.45	0.00	1.75	2.50	3.00	3.10	8.00
Rzędne drogi		230.99	230.70	230.85	230.90	230.98	230.92	230.88	230.73	230.71	
Rzędne terenu	231.01	230.99	230.99	230.99	230.98	230.83	230.76	230.74	230.72	230.71	230.83

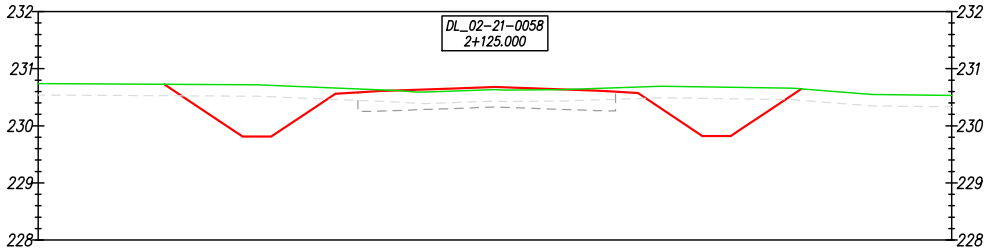
DL_02-21-0058
2+125.000
232
231
230
229
228

Odsunięcia od osi	-8.00	-5.79	-5.46	-4.67	-3.92	-2.79	-2.04	-0.67	0.00	1.18	1.76	2.51	3.26	3.80	4.33	5.37	8.00
Rzędne drogi		230.73	230.50	229.98	229.81	230.56	230.61	230.65	230.68	230.64	230.62	230.57	230.07	229.82	229.96	230.64	
Rzędne terenu	230.74	230.73	230.72	230.72	230.71	230.66	230.63	230.61	230.63	230.63	230.65	230.68	230.69	230.68	230.67	230.64	230.53

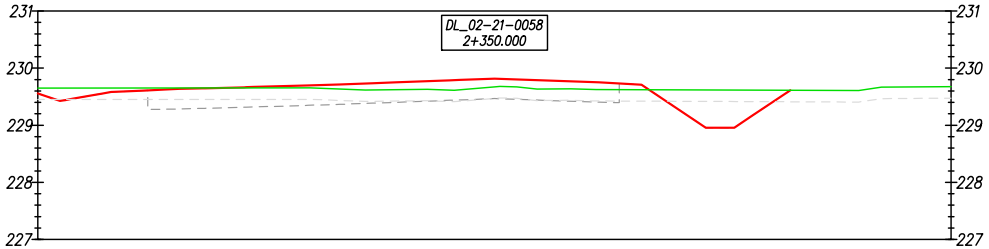
DL_02-21-0058
2+350.000
231
230
229
228
227

Odsunięcia od osi	-8.00	-7.52	-6.98	-6.40	-5.78	-5.07	-4.23	-3.26	-2.60	-1.72	-0.61	0.00	1.83	2.58	3.70	4.20	5.18	8.00
Rzędne drogi	229.56	229.44	229.53	229.60	229.62	229.65	229.67	229.70	229.72	229.75	229.79	229.82	229.75	229.71	228.96	228.96	229.61	
Rzędne terenu	229.65	229.65	229.65	229.65	229.65	229.65	229.65	229.65	229.63	229.62	229.62	229.67	229.63	229.62	229.62	229.62	229.61	229.67

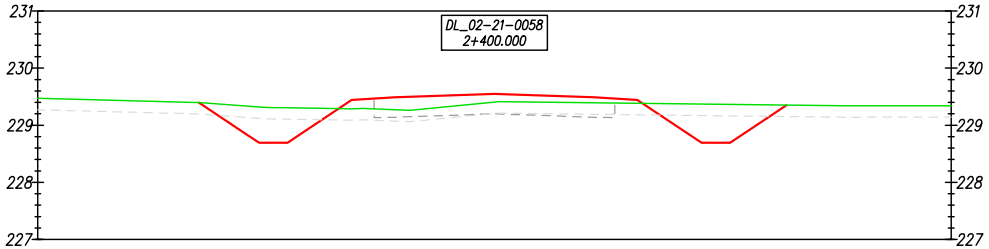
DL_02-21-0058
2+400.000
231
230
229
228
227

Odsunięcia od osi	-8.00	-5.18	-4.13	-3.63	-2.50	-1.75	0.00	1.75	2.50	3.63	4.13	5.11	8.00
Rzędne drogi		229.40	228.69	228.69	229.44	229.49	229.55	229.49	229.44	228.69	228.69	229.35	
Rzędne terenu	229.47	229.40	229.32	229.31	229.29	229.27	229.40	229.39	229.38	229.37	229.36	229.35	229.34

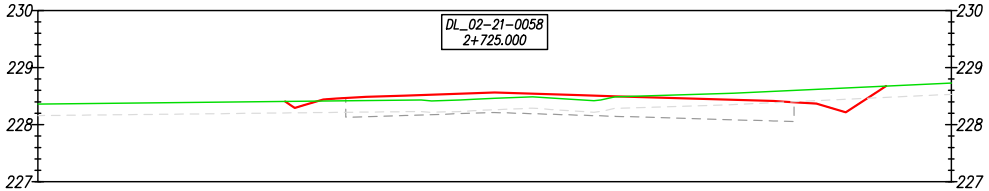
DL_02-21-0058
2+725.000
230
229
228
227

Odsunięcia od osi	-8.00	-3.67	-3.35	-2.77	-2.25	-1.56	0.00	1.50	2.12	4.88	5.64	6.15	6.73	6.86	8.00
Rzędne drogi		228.40	228.34	228.46	228.49	228.51	228.56	228.52	228.50	228.41	228.37	228.22	228.59	228.68	
Rzędne terenu	228.36	228.40	228.41	228.41	228.42	228.43	228.46	228.43	228.49	228.58	228.62	228.64	228.67	228.68	228.73

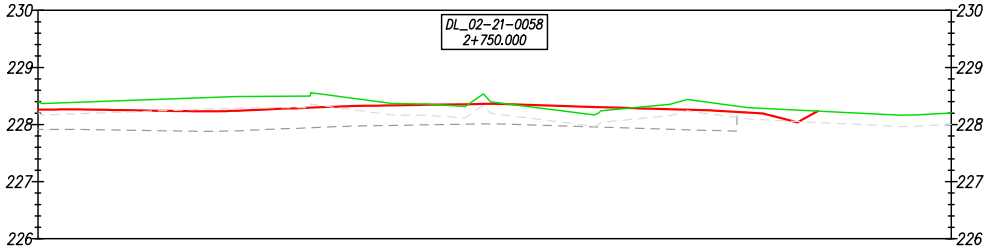
DL_02-21-0058
2+750.000
230
229
228
227
226

Odsunięcia od osi	-8.00	-7.99	-7.32	-6.77	-6.27	-5.69	-5.12	-4.35	-3.56	-3.05	-2.45	-1.92	-1.38	-0.87	0.00	1.32	2.17	2.67	3.78	4.70	5.30	5.66	8.00
Rzędne drogi	228.26	228.26	228.26	228.26	228.25	228.24	228.23	228.25	228.28	228.30	228.32	228.33	228.34	228.35	228.36	228.32	228.29	228.28	228.25	228.19	228.04	228.24	
Rzędne terenu	228.40	228.40	228.39	228.41	228.43	228.45	228.47	228.49	228.50	228.53	228.45	228.38	228.36	228.34	228.39	228.22	228.27	228.32	228.39	228.28	228.25	228.24	228.20

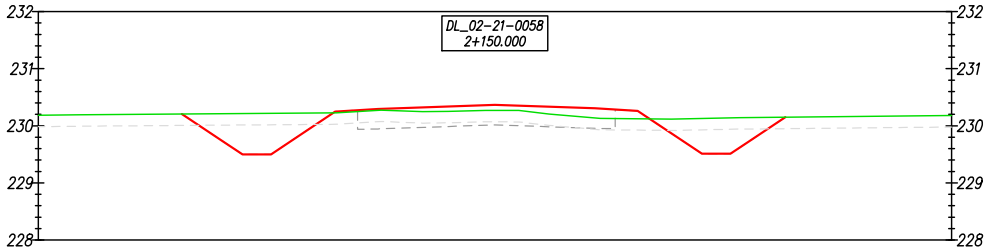
DL_02-21-0058
2+150.000
232
231
230
229
228

Odsunięcia od osi	-8.00	-5.48	-4.42	-3.92	-2.80	-2.05	0.00	1.75	2.50	3.63	4.13	5.09	8.00
Rzędne drogi		230.21	229.50	229.50	230.25	230.29	230.37	230.30	230.26	229.51	229.51	230.15	
Rzędne terenu	230.18	230.21	230.21	230.22	230.23	230.27	230.27	230.14	230.12	230.13	230.14	230.15	230.18

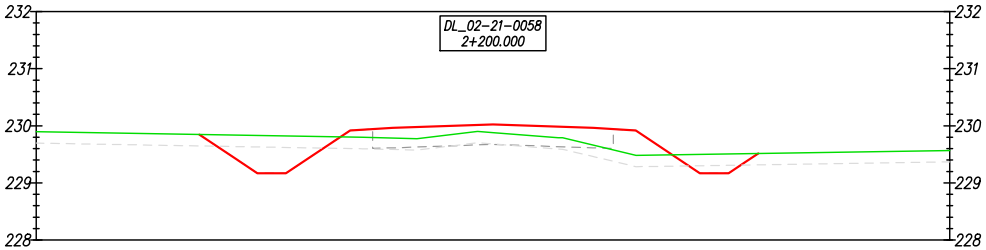
DL_02-21-0058
2+200.000
232
231
230
229
228

Odsunięcia od osi	-8.00	-5.14	-4.13	-3.63	-2.50	-1.75	0.00	1.75	2.50	3.63	4.13	4.65	8.00
Rzędne drogi		229.85	229.17	229.17	229.92	229.96	230.02	229.96	229.92	229.17	229.17	229.52	
Rzędne terenu	229.90	229.85	229.83	229.82	229.80	229.78	229.88	229.66	229.48	229.50	229.51	229.52	229.57

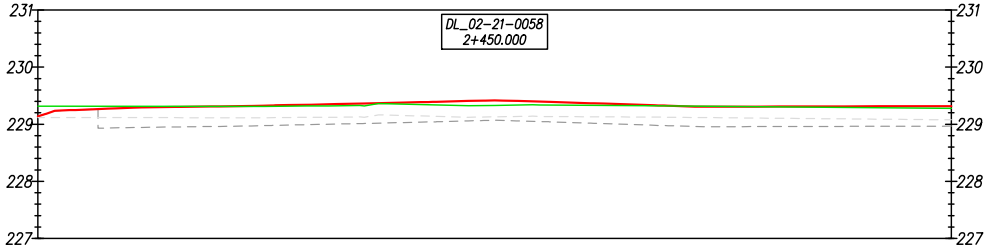
DL_02-21-0058
2+450.000
231
230
229
228
227

Odsunięcia od osi	-8.00	-7.85	-7.34	-6.77	-6.16	-5.51	-4.81	-3.83	-3.21	-2.31	-1.60	-1.02	0.00	0.95	1.68	2.80	3.51	4.05	4.57	5.10	5.92	6.74	7.43	8.00
Rzędne drogi	229.14	229.19	229.25	229.27	229.30	229.30	229.31	229.33	229.34	229.36	229.38	229.39	229.42	229.39	229.37	229.33	229.31	229.31	229.31	229.31	229.31	229.31	229.32	229.32
Rzędne terenu	229.32	229.32	229.32	229.32	229.32	229.32	229.31	229.32	229.32	229.32	229.35	229.34	229.33	229.33	229.33	229.32	229.32	229.31	229.31	229.30	229.30	229.29	229.28	229.28

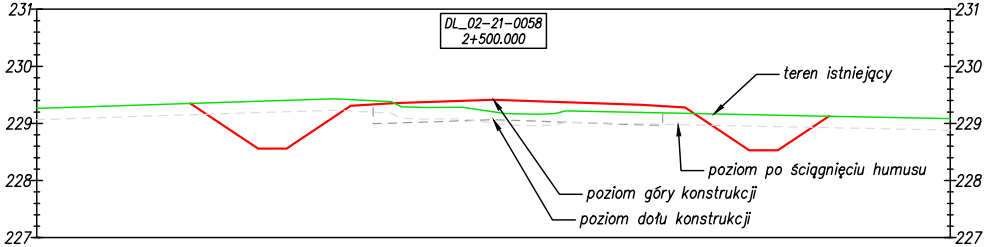
DL_02-21-0058
2+500.000
teren istniejący
poziom po ściągnięciu humusu
poziom góry konstrukcji
poziom dołu konstrukcji
231
230
229
228
227

Odsunięcia od osi	-8.00	-5.31	-4.13	-3.63	-2.50	-1.75	0.00	2.60	3.35	4.48	4.98	5.87	8.00
Rzędne drogi		229.35	228.56	228.56	229.31	229.35	229.42	229.32	229.28	228.53	228.53	229.13	
Rzędne terenu	229.27	229.35	229.39	229.40	229.42	229.36	229.20	229.19	229.18	229.15	229.14	229.13	229.08

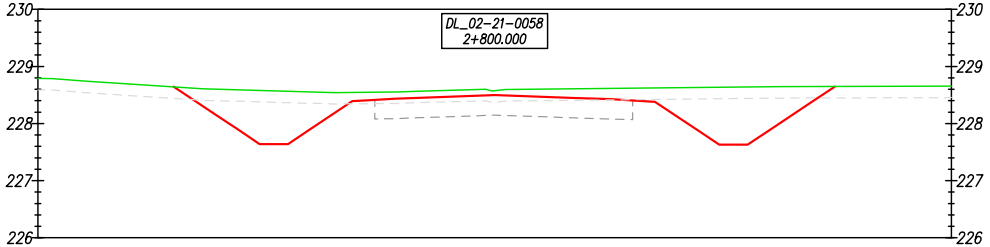
DL_02-21-0058
2+800.000
230
229
228
227
226

Odsunięcia od osi	-8.00	-5.63	-4.49	-3.95	-3.24	-2.49	-1.74	-1.15	0.00	1.38	2.06	2.81	3.56	4.27	5.55	5.96	8.00
Rzędne drogi		228.65	227.89	227.64	227.89	228.39	228.44	228.46	228.50	228.45	228.43	228.38	227.88	227.63	228.38	228.65	
Rzędne terenu	228.79	228.64	228.59	228.57	228.55	228.55	228.55	228.57	228.57	228.61	228.61	228.62	228.63	228.64	228.65	228.65	228.65

JEDNOSTKA PROJEKTOWA:
CURSUS PROJEKT Marcin Ludwig
ul. Spokojna 14, 44-171 Pławniowice
tel. +48 602 555 630 NIP: 756-153-85-22 Regon: 241085395
www.cursusprojekt.pl mail: biuro@cursusprojekt.pl

INWESTOR:
PGL LASY PAŃSTWOWE
NADLEŚNICTWO OLESNO
ul. Gorzowska 74, 46-300 Olesno
Tel/fax +48 34 358 22 04 +48 34 358 28 72
e-mail: olesno@katowice.lasy.gov.pl http://www.olesno.katowice.lasy.gov.pl/

LOKALIZACJA INWESTYCJI:
NADLEŚNICTWO OLESNO, LEŚNICTWO LEŚNA
województwo opolskie, powiat oleski, jedn. ewid. 160803_5 GMINA OLESNO - obszar wiejski, obr. 0082 WACHÓW dz. ewid. nr: 4**21/13(dr), 61/18, 65/22, 62/20, 66/23, 63/21, 67/24, 64/32, 68/25, 69/35**, obr. 0051 LEŚNA dz. ewid. nr: **102/66, 103/68**
opolskie, powiat Kluczborski, jedn. ewid. 160403_2 Gmina Lasowice Wielkie, obręb 0072 Chudoba, AR dz. ewid. nr **64/1, 69/1, 70, 71/3, 72/4**

PRZEDSIĘWZIĘCIE:
PRZEBUDOWA DROGI LEŚNEJ NR 02-21-0058
W LEŚNICTWIE LEŚNA

STADIUM: PROJEKT WYKONAWCZY	BRANŻA: DROGOWA				NR PROJEKTU: 27-2021
PODSTAWA OPR.: Umowa nr S.271.1.10.2021 z dnia 28.10.2021r.	TYTUŁ RYSUNKU: PRZEKROJE POPRCZECZNE				NR RYS. 5.3
FUNKCJA:	IMIĘ I NAZWISKO:	BRANŻA:	NR UPR:	PODPIS:	SKALA: 1:100
PROJEKTANT	MGR INŻ. MARCIN LUDWIG	DROGI	SLK/2515/POOD/09		
					DATA: STYCZEŃ 2022