

Approximate species composition of forest crops introduced into agricultural land under measure Afforestation of agricultural and non-agricultural land

| Bonitation class | Target forest habitat type | Species composition | Nature and forest region |
|--|---------------------------------------|---|--------------------------|
| The poorest and extremely dry fragments of VI class soil | Dry coniferous forest (Bs) | So 80; Brz, Ol, Jrz and other 20 | I-VI |
| VI class soil | Fresh coniferous forest (Bśw) | So 60-80; Brz 10-20; Dbbs, Bk, Lp, Gb and other 10-20 | I, IV, VI |
| | | So 60-80; Św, Md 10-20; Brz, Dbbs, Lp, Gb and other 10-20 | II, III, V, VIII |
| V class soil | Fresh mixed coniferous forest (BMśw) | So 40-50; Md 30; Bk, Db, Brz and other 20-30 | I, III, V |
| | | So 50-60; Md 20; Św, Db, Lp and other 20-30 | II, V, VI, VII |
| | | So 30-40; Md 30; Jd, Bk, Db, Kl and other 30-40 | VI – VIII |
| | | So 40-50; Md 30; Db, Kl, Lp and other 20-30 | IV |
| IV class soil | Fresh mixed broadleaved forest (LMśw) | Bk, Db, Lp, Kl 40-50; Md 30-40; So 10-20 | I, III, V, VI-VIII |
| | | Db, Św, Lp, Kl 30-50; Md 30-40; So 20-30 | II, V-VIII |
| | | Jd, Św, Db, Bk 50-60; Md 30-40; Kl, Lp and other 10 | VI – VIII |
| I-III class soil | Fresh broadleaved forest (Lśw) | Jd, Św, Db, Bk 50-60; Md 30-40; Kl, Lp and other 10 | I, III, V, VIII |
| | | Db, Św, Gb, Lp, Kl 50-60; Md 40-50 | II |
| | | Bk, Jd, Db 50-60; Md 30-40; Kl, Lp and other 10 | V-VIII |
| | | Bk, Jd, Św, Kl, Lp 50-60; Md 40-50 | VI – VIII |




So - Scots Pine, Św - Norway Spruce, Md - European and Polish Larch, Jd - Silver Fir, Db - Common Oak, Dbbs - Sessile Oak, Bk - European Beech, Brz - Silver Birch, Ol - Black Alder, Jrz - Rowan, Lp - Lime, Gb - European Hornbeam, Kl - Norway Maple.




Nature and forest regionalisation (regions)

| | |
|------------------------------------|------------------------|
| I – Baltic Sea Region | V – Kraina Śląska |
| II – Mazursko-Podlaska Region | VI – Małopolska Region |
| III – Wielkopolsko-Pomorska Region | VII – Sudecka Region |
| IV – Mazowiecko-Podlaska Region | VIII – Karpacka Region |

MAPA REGIONALIZACJI PRZYRODNICZO-LEŚNEJ

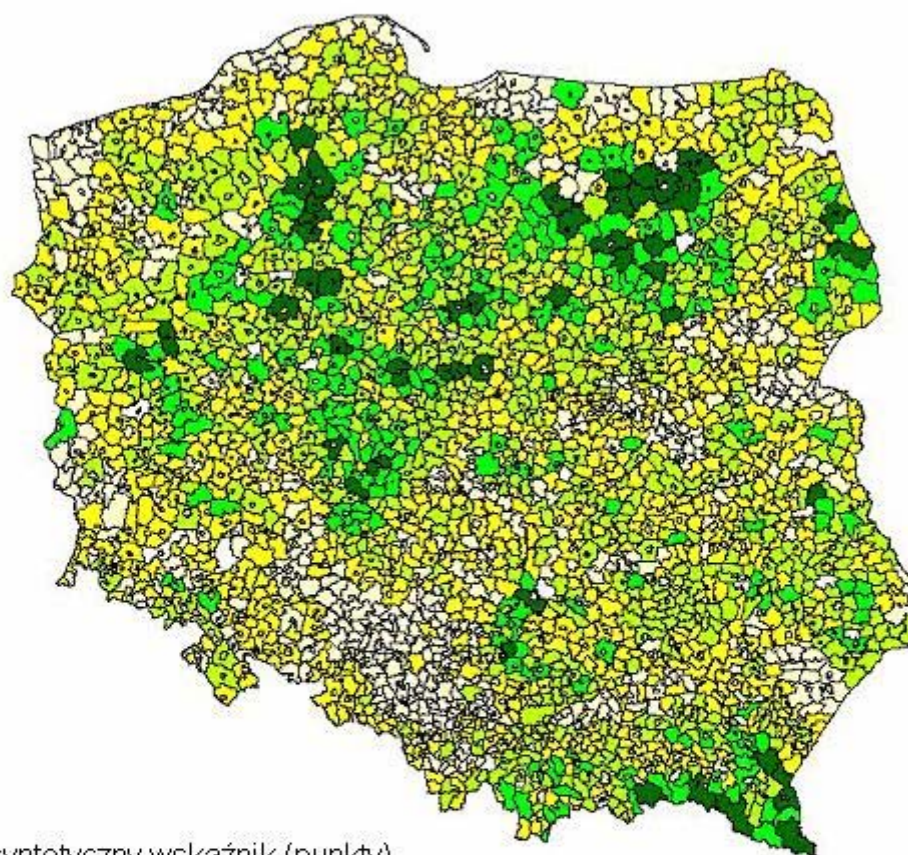


-  V - granice i numery krain przyrodniczo-leśnych
-  2 - granice i numery dzielnic
-  a - granice i numery mezoregionów

-  - granica Polski
-  - granice nadleśnictw - wg stanu na 1.01.2002 r.
-  - kompleksy leśne

Afforestation needs and preferences of gminas according to the National Afforestation Programme

The needs and preferences grow in line with the number of points.



syntetyczny wskaźnik (punkty)

